



THE CITY OF  
**GOOSE CREEK**

BERKELEY CO. EST. 1961 SO. CAROLINA

# THE CITY OF GOOSE CREEK

## TITLE XV: LAND USAGE CHAPTER 151: ZONING

ADOPTED FEBRUARY 13, 2024

## **Chapter 151: Zoning**

### **Section One: Introductory Provisions**

- [1.1: Title, Purpose, & Applicability](#)
- [1.2: Zoning Map](#)
- [1.3 Amendments](#)

### **Section Two: Administration**

- [2.1: City Council](#)
- [2.2: Planning Commission](#)
- [2.3: Board of Zoning Appeals](#)
- [2.4: Staff](#)
- [2.5: Zoning Permit](#)
- [2.6: Certificate of Occupancy](#)

### **Section Three: Zoning Districts**

- [C: Conservation District](#)
- [RSF: Residential Single-Family District](#)
- [RM: Residential Mixed District](#)
- [VN: Village Node District](#)
- [GC: General Commercial District](#)
- [EC: Employment Campus District](#)
- [LI: Light Industrial District](#)
- [HI: Heavy Industrial District](#)
- [PD: Planned Development District](#)
- [NSAC: Naval Support Activity Charleston](#)
- [RBD: Red Bank District Overlay](#)
- [CCD: Central Creek District Overlay](#)

### **Section Four: Use & Standards**

- [4.1: Principal Uses](#)
- [4.2: Table of Permitted Uses](#)
- [4.3: Accessory & Temporary Use](#)

### **Section Five: Site Development**

- [5.1: Trees](#)

[5.2: General Landscaping](#)

[5.3: Site Landscaping](#)

[5.4: Access & Parking  
Parking Table](#)

[5.5: Open Space](#)

### **Section Six: Signs**

- [6.1: Purpose](#)
- [6.2: Definitions](#)
- [6.3: General Provisions](#)
- [6.4: Prohibited Signs](#)
- [6.5: Signs for Which a Permit is Not  
Required](#)
- [6.6: Regulations by Zoning District](#)
- [6.7: Temporary Event Signs and Display of  
Flags](#)
- [6.8: Nonconforming Signs and Permission](#)
- [6.9: Calculation of Display Area for Signage](#)
- [6.10: Sign Table](#)

### **Section Seven: Nonconformities & Enforcement**

- [7.1: Nonconformities](#)
- [7.2: Enforcement](#)

### **Section Eight: Definitions & Measurements**

- [8.1: Rules of Interpretation](#)
- [8.2: Definitions](#)
- [8.3: Measurements](#)

### **Section Nine: Form, Design & Operational Standards**

## Section One: Introductory Provisions

### 1.1: Title, Purpose, & Applicability

- (A) **Title.** This Ordinance shall officially be known and cited as “The City of Goose Creek Zoning Ordinance,” and hereinafter referred to as “this Ordinance.”
- (B) **Statutory Authority.** The City Council is authorized to adopt this Ordinance in accordance with the enabling authority in Sec. 6-29-310 et. seq S.C. Code of Laws, 1976, as amended, and including all provisions located elsewhere in the Code citing any applicable authority. Whenever any provision of this Ordinance refers to or cites a section of the Code of Laws of South Carolina and that section is later amended, this Ordinance shall be deemed amended to refer to the amended section.
- (C) **Purpose of this Ordinance.** The purpose and intent of this Ordinance is to guide development in accordance with the City’s Comprehensive Plan and existing and future needs of the City in order to protect, promote, and improve the public health, safety, morals, convenience, order, appearance, prosperity, and general welfare. This Ordinance is enacted and designed to exercise the full range of authority available to the City in accordance with state law to:
- (1) Provide for adequate light, air, and open space;
  - (2) Prevent the overcrowding of land, to avoid undue concentration of population, and to lessen congestion in the streets;
  - (3) Facilitate the creation of a convenient, attractive, and harmonious community;
  - (4) Protect and preserve scenic, historic, or ecologically sensitive areas;
  - (5) Regulate the density and distribution of populations and the uses of buildings, structures and land for trade, industry, residence, recreation, agriculture, forestry, conservation, water supply, sanitation, protection against floods, public activities, and other purposes in a way that maintains strong neighborhoods and protects their character, provides for a broad range of housing choices, and supports greater intensity of development at strategic locations;
  - (6) Facilitate the adequate provision or availability of transportation, police and fire protection, water, sewage, schools, parks and other recreational facilities, affordable housing, disaster evacuation, and other public services and requirements.
  - (7) Secure safety from fire, flood, and other dangers;
  - (8) Facilitate the harmonious, orderly, and progressive development of land within the City that maintains strong neighborhoods and protects their character;
  - (9) Encourage development of land within the City that renders it economically sound;
  - (10) Assure the timely provision of required streets, utilities, and other facilities and services to new land developments;
  - (11) Assure the adequate provision of safe and convenient traffic access and circulation, both vehicular and pedestrian, in and through new land developments that support development patterns that are well connected and support multiple modes of travel;
  - (12) Assure the provision of needed public open spaces and building sites in new land developments through the dedication or reservation of land for recreational, educational, transportation, and other public purposes;

(13) Assure, in general, the wise and timely development of new areas, and redevelopment of previously developed areas in harmony with official community plans for future development; and

(14) Carrying out such other purposes in the public interest as may be specifically cited in this Ordinance.

**(D) Applicability.** The provisions of this Ordinance apply to the development of any land within the City, unless expressly exempted by a specific section, subsection, or paragraph of this Ordinance. Development shall not occur except in accordance with the requirements of this Ordinance and all other applicable city, state, and federal ordinances, laws, statutes, and regulations. No development shall occur until the required development approvals and permits are obtained in accordance with the requirements of this Ordinance. Zoning permits are good for six months from the date of issuance and may be renewed on a case-by-case basis for good cause. Occupancy permits shall be issued upon approval of the Zoning Administrator and Building Official. Development undertaken without required development approvals and permits is a violation of this Ordinance.

**(E) Activities Constituting Development.** Unless expressly exempted by this Ordinance, the following activities shall be considered development subject to this Ordinance:

(1) Any construction, reconstruction, erection, installation, placement, relocation, demolition, or alteration in the size or external appearance of a structure;

(2) Any establishment, re-establishment, or change in a use of a structure or land;

(3) Any change in the intensity of the use of a structure or land, such as an increase in:

(a) The number of businesses, establishments, offices, dwelling units, or lodging units comprising the use.

(b) The number of parking spaces or amount of impervious cover.

(c) The number of products or services provided by the use.

(4) Any alteration of the natural topography of land, such as mining, grading, ditching, extracting earth materials, dredging, excavation, filling, or deposition of soil;

(5) Removal of vegetative cover, such as site clearing or the removal of specimen trees or significant stands of trees;

(6) The construction or extension of any utility service line or facility; or

(7) Any subdivision of land.

**(F) Homes for the Handicapped Exemption.** This Ordinance does not apply to a home providing 24-hour care to nine or fewer mentally or physically handicapped persons, approved and/or licensed, in accordance with Sec. 6-29-770(E), S.C. Code of Laws, 1976, as amended.

**(G) Comprehensive Plan.** This Ordinance is intended to ensure that all development within the City's jurisdiction is in substantial accordance with the Comprehensive Plan and implements the planning policies adopted as part of the Comprehensive Plan in furtherance of the general health, safety, and welfare of the City's citizens, pursuant to Sec. 6-29-510-540, S.C. Code of Laws, 1976, as amended.

**(H) Relationship to Other Laws, Covenants, or Deeds.**

- (1)** If a provision of this Ordinance is inconsistent or conflicts with another provision of this Ordinance or with a provision found in other adopted ordinances or codes of the City, the more restrictive provision shall govern unless the terms of the more restrictive provision specify otherwise. The more restrictive provision is the one that imposes greater restrictions or burdens, or more stringent controls.
  - (2)** When there is a conflict between an overlay zoning district and an underlying base zoning district, the provisions of the overlay district shall control. When there is a conflict between provisions of two or more applicable overlay zoning districts, unless otherwise stated in this Ordinance, the more restrictive provision applies.
  - (3)** When it is possible to implement, administer, or construe a particular provision of this Ordinance in more than one way, it shall be implemented, administered, or construed in a way that eliminates or minimizes conflicts with other provisions of this Ordinance.
  - (4)** If the provisions of this Ordinance are inconsistent or conflict with the laws or regulations of the state or federal government, the more restrictive provision shall control, to the extent permitted by law. The more restrictive provision is the one that imposes greater restrictions or burdens, or more stringent controls.
  - (5)** The City shall not be responsible for monitoring or enforcing private easements, covenants, deed restrictions, or other agreements between private parties. Private easements, covenants, and restrictions notwithstanding, all development, unless expressly exempted by this Ordinance, shall comply with or may exceed the minimum requirements of this Ordinance.
  - (6)** In accordance with State Law Sec. 6-29-1145, S.C. Code of Laws, 1976, as amended, application forms and/or instructions for land development permits or approvals other than those authorizing the building or placement of a structure on a tract or parcel of land shall inquire whether the subject tract or parcel of land is restricted by any recorded covenant that is contrary to, conflicts with, or prohibits the proposed activity. If the City has actual notice of such a restrictive covenant, whether from the application or other source, the City shall not issue approval of the permit unless the City receives written confirmation and proof from the applicant that the restrictive covenant has been released for the tract or parcel of land by action of the appropriate authority or property holders, or by court order. The issuance of a development approval or permit does not affect the applicant's obligations under any recorded covenants.
  - (7)** The City of Goose Creek shall notify the commander of the Naval Support Activity Charleston, as required by the Federal Defense Facilities Utilization Integrity Protection Act, as amended, prior to any public hearing regarding zoning and land development within 3,000 feet of the installation. The City shall supply public notice to the commander thirty (30) days prior to the public hearing along with a written report with the findings required in the Act.
- (I) Vested Rights.** A vested right is established in accordance with State Law, Sec. 6-29-1501-1560, S.C. Code of Laws, 1976, as amended, only upon the approval or conditional approval of a site-specific development plan in accordance with the standards and procedures of this Ordinance. A vested right established in accordance with this section is subject to the conditions and limitations

as prescribed by state law. A vested right for a site-specific development plan shall expire two years after vesting. No extensions of the vested right are authorized. Any requests for an extension of a vested right shall be denied. A vested site-specific development plan may be amended if the amendment conforms to or does not cause greater nonconformity with the current provisions of this Ordinance. Approval or conditional approval of an amendment to an established vested right does not reset its expiration period. No vested rights are established for phased development plans, including approved or conditionally approved phased development plans and including phased development plans applicable to property proposed for annexation. An approved or conditionally approved site-specific development plan is required prior to approval with respect to each phase of a phased development plan.

**(J) Severability.** It is the legislative intent of the City Council in adopting this Ordinance that all provisions shall be liberally construed to implement the City's Comprehensive Plan and guide development in accordance with the existing and future needs of the City as established in the Comprehensive Plan and this Ordinance and to promote the public health, safety, morals, convenience, order, appearance, prosperity, and general welfare of the landowners and residents of the City. If any section, subsection, sentence, clause, or phrase of this Ordinance is for any reason held by a court of competent jurisdiction to be invalid, such decision shall not affect the validity and continued enforcement of any other section, subsection, sentence, clause, or phrase of this Ordinance. The City Council hereby declares that it would have passed this Ordinance and any section, subsection, sentence, clause, and phrase, thereof, irrespective of the fact that any one or more sections, subsections, sentences, clauses, or phrases be declared invalid by a court of competent jurisdiction.

**(K) Transitional Provisions.**

**(1) Effective Date of this Ordinance.** This Ordinance was adopted on February 13, 2024, and repeals and replaces Chapter 151 of the Code of Ordinances. This Ordinance became effective on March 18, 2024.

**(2) Violations Continue.** Any violation of a provision of the Code of Ordinances replaced by this Ordinance shall continue to be a violation under this Ordinance unless the development complies with the express terms of this Ordinance.

**(3) Application upon which no final Action Taken.**

**(a)** Any development application submitted and accepted as complete before March 18, 2024, but still pending final action as of that date, shall be reviewed and decided in accordance with the regulations in effect when the application was accepted. To the extent such an application is approved and proposes development that does not comply with this Ordinance, the subsequent development, although permitted, shall be nonconforming and subject to the provisions of Section 7: Nonconformities & Enforcement.

**(b)** Completed applications shall be processed in good faith and shall comply with any time frames for review, approval, and completion as established in the regulations in effect at the time of application acceptance. If the application fails to comply with the required time frames, it shall expire, and future development shall be subject to the requirements of this Ordinance.

- (c) An applicant with a pending application accepted before March 18, 2024, may opt to have the proposed development reviewed and decided under the standards of this Ordinance by withdrawing the pending application and submitting a new application in accordance with the standards of this Ordinance.

**(4) Approved Applications.**

- (a) Any development approvals granted before March 18, 2024, shall remain valid until their expiration date. Developments with valid approvals or permits may be carried out in accordance with the terms and conditions of their approval and the development standards in effect at the time of approval, provided the permit or approval is valid and has not expired. If the prior approval expires or is revoked (e.g., for failure to comply with the terms and conditions of approval), any subsequent development of the site shall not occur until all required development approvals and permits are obtained in accordance with the procedures and standards of this Ordinance.
- (b) To the extent a prior-approved application proposes development that does not comply with this Ordinance, the subsequent development, although permitted, shall be nonconforming and subject to the provisions of Section 7: Nonconformities & Enforcement.

**1.2: Zoning Map**

**(A) Establishment & Maintenance.**

- (1) Land subject to this Ordinance is divided into the various base and overlay zoning districts. The location and boundaries of the zoning districts are shown on the Official Zoning Map. The Official Zoning Map, including all its notations, is incorporated herein by reference and made part of this Ordinance. The Official Zoning Map shall be the final authority as to the status of the zoning district classification of land in the City.
- (2) The original and all revised versions of the Official Zoning Map shall be kept on file, in either hardcopy or digital form, in the office of the Zoning Administrator. The Official Zoning Map shall be made available for public inspection at the office of the Zoning Administrator during normal business hours.
- (3) The Zoning Administrator shall enter changes onto the Official Zoning Map within a reasonable period of time after a map amendment is adopted by the City Council. Where the ordinance enacting a zoning district boundary change contains wording explaining or clarifying the location of the new boundary, the Zoning Administrator may enter on the Official Zoning Map notations reflecting the ordinance wording.

**(B) Official Zoning Map.** In order to carry out the purpose of this Ordinance and to allow a variety of uses in different districts which are appropriate in location, arrangement, and density to the character of the individual districts and the establishment of a well-considered pattern of development for the City of Goose Creek, all real property located within the corporate boundaries of the City of Goose Creek are hereby divided into districts as shown on the Official Zoning Map which, together with all explanatory matter, is incorporated by reference and declared to be a part of this Ordinance.

**(C) Interpretation of the Official Zoning Map.** The Zoning Administrator is authorized to determine the location of zoning district boundaries. Where uncertainty exists with respect to the boundaries of districts shown on the Official Zoning Map, the following rules shall apply to the interpretation of those boundaries:

- (1)** District boundaries indicated as approximately following the centerlines of streets, highways, alleys, or other public access ways shall be construed to follow those centerlines.
- (2)** District boundaries indicated as approximately following property lines shall be construed as following those property lines. If a subsequent minor adjustment (such as from a court ordered settlement of a boundary dispute or overlap) results in a property line moving ten feet or less, the zoning district boundary shall be interpreted as moving with the property line.
- (3)** District boundaries indicated as approximately following city limits shall be construed as following city limits.
- (4)** District boundaries indicated as following railroad lines shall be construed to be midway between the main tracks.
- (5)** District boundaries indicated as following centerlines of rivers, streams, or other watercourses shall be construed to follow those centerlines.
- (6)** District boundaries indicated as approximately parallel to, or extensions of features identified in subsections above shall be construed to be parallel to or extensions of such features.
- (7)** Insofar as some or all of the various districts may be indicated on the zoning map by patterns that, for the sake of map clarity, do not cover public rights-of-way, it is intended that such district boundaries do extend to the center of the rights-of-way.
- (8)** Where a discrepancy exists between the depictions on the Official Zoning Map and the text of a legal description accompanying an ordinance for zoning map change duly adopted by the City Council, the text of the legal description shall control.

**(D) Newly Annexed Land.** Any new land annexed into the City of Goose Creek shall be in accordance with a zoning map amendment, and shall be a city zoning district classification that the Planning Commission recommends is consistent with the proposed and existing land uses in the area, relevant Comprehensive Plan policies, and is in the best interest of the City of Goose Creek. The zoning district classification shall be specified in the annexation ordinance considered by the City Council and shall become effective on the effective date of the annexation.

### **1.3: Amendments.**

Map or text amendments may be proposed by the City Council, Planning Commission, City Administrator, or Zoning Administrator. Property owners may request map amendments. If another person or entity is representing the property owner(s) in the amendment request, a notarized letter or affidavit of agency or Power of Attorney, must be submitted with the application.

**(A) Application.** An application for an amendment shall be filed with the Zoning Administrator, who shall transmit copies thereof to the Planning Commission and to the City Council. A fee established by the City Council shall accompany every application for an amendment. An application deadline



shall be established by the Zoning Administrator giving adequate time for public notice and case summary to be prepared.

- (B) Review.** Staff shall review the application for completeness, compose a Staff Report, and include a recommendation. The Planning Commission shall review and make recommendations to the City Council on proposed amendments to this Ordinance. The Commission shall make such recommendation within thirty (30) days of the receipt of the application. Upon the expiration of the 30-day time limit, if the Planning Commission has not made a recommendation, the City Council may proceed to act as it deems proper. The approval of an application or an amendment by Council shall be based on two readings via ordinance at least six (6) days apart.
- (C) Public Hearing.** A public hearing shall be held by the City Council before enacting or amending any zoning regulations or maps. Notices of such shall be handled as follows:
- (1)** The Zoning Administrator shall give notice in a newspaper of general circulation in the City of Goose Creek at least fifteen (15) days before the public hearing. If the proposed amendment is to the Zoning Maps, the notice shall specify the location, current zoning, and proposed zoning of the property involved.
  - (2)** At least fifteen (15) days prior to the public hearing, the Zoning Administrator shall cause at least one sign to be posted on, or adjacent to, the property in question (if the application is a proposed map amendment). This sign shall contain the nature of the requested change and time, date, and place of the public hearing, and shall be located so that it is visible from each public thoroughfare that abuts the property. For proposed amendments that involve large areas (ex. corridors, overlay districts, mass re-zoning), the Zoning Administrator shall install multiple signs at strategic locations throughout the proposed amendment area; however, signs will not be placed on each property affected.
  - (3)** If there is a list of groups that have expressed an interest in being informed of zoning proceedings, notice of such meetings must be mailed to these groups. Use of email, group postings, webpage may be utilized.
- (D) Resubmittal.** A map amendment request, which has been denied for the same property or substantially the same property, shall not be resubmitted within twelve months from the date of denial in the same form as previously submitted. This shall not prohibit resubmittal if new facts are uncovered, or a different zoning district requested.

## Section Two: Administration

### 2.1: City Council

- (A) Powers and Duties.** To exercise its authority in accordance with state law, the City Council shall have the following powers and duties under this Ordinance:
- (1)** To review and decide text amendments, zoning map amendments, planned developments, and development agreements, and to accept or deny acceptance of rights-of-way, when required or voluntarily dedicated on plats or through written documents, prior to recording with the Register of Deeds Office.
  - (2)** To establish a schedule of fees and a collection procedure for applications for development approvals and permits reviewed under this Ordinance. The schedule of fees shall be available in the office of the Zoning Administrator and may be altered or amended only by the City Council.
  - (3)** To appoint and remove in accordance with state law and this section members of the Planning Commission and Board of Zoning Appeals. In the appointment of members, Council shall consider their professional expertise, knowledge of the community, and concern for the future welfare of the total community and its citizens. Members shall represent a broad cross section of the interests and concerns within the City.
  - (4)** To carry out any other powers and duties delegated to it in accordance with state law.

### 2.2: Planning Commission

- (A) Establishment.** The Planning Commission is hereby established in accordance with state law under this Ordinance.
- (B) Powers and Duties.** The Planning Commission shall have the following powers and duties under this Ordinance:
- (1)** To entrust the review of minor/major subdivisions, land development and items outlined in S.C. Code §6-29-540 to the City Planner for approval or denial.
  - (2)** To review and make recommendations to the City Council on text amendments, zoning map amendments, Comprehensive Plan elements, planned developments, and development agreements.
  - (3)** To review and decide applications for street or road names and appeals of land development (subdivision) decisions/regulations.
  - (4)** To carry out any other powers and duties delegated to it in accordance with state law.
- (C) Membership and Terms.** The Planning Commission shall consist of seven (7) qualified electors appointed by the City Council. No member of the Planning Commission shall hold an elected public office in the City or in the County. Members shall be appointed for three-year terms. Members may continue to serve until their successors are appointed. Members of the Planning Commission on the date this Ordinance is adopted shall continue to serve until their respective terms expire according to the rules in place when they were appointed unless they are removed for cause. The City Council may remove a member of the Planning Commission for cause. Cause may include, but is not limited to, nonattendance at meetings, not maintaining required qualifications, or deemed to adversely affect the public interest. The determination of removal shall be by vote in public session declaring a vacancy in the position without a statement of cause,

after discussion in executive session determining the existence of cause. Vacancies, for whatever reason, shall be filled by the City Council for the balance of an unexpired term.

**(D) Officers, Rules of Proceeding, and Meetings.** The Planning Commission shall elect one (1) of its members Chair and another Vice-Chair, each for a term of one year. The Planning Commission shall adopt rules for the conduct of business. The Planning Commission shall meet at the call of the Chair and at such regular times as the Commission may determine. Public notice of meetings of the Planning Commission shall be provided in accordance with state law and this Ordinance. A majority of the Planning Commission shall constitute a quorum for the conduct of business. The Chair shall preside over all Commission meetings. The Vice-Chair shall serve as acting chair and preside over Commission meetings in the absence of the Chair. If both the Chair and Vice-Chair are absent, the Planning Commission shall vote to determine who shall serve as acting Chair for the meeting. The Chair, or, in the Chair's absence, the acting Chair, may administer oaths and compel the attendance of witnesses by subpoena. The Planning Commission shall keep minutes of its proceedings in accordance with state law, showing the vote of each member upon each question, or if absent or failing to vote, indicating that fact, and shall keep a record of its resolutions, findings, and determinations, which shall be a public record.

### **2.3: Board of Zoning Appeals**

**(A) Establishment.** The Board of Zoning Appeals is hereby established in accordance with state law under this Ordinance.

**(B) Powers and Duties.** The Board of Zoning Appeals shall have the following powers and duties under this Ordinance.

**(1) Administrative Appeal.** To hear and decide appeals where it is alleged there is error in an order, requirement, decision, or determination made by an administrative official in the enforcement of this Ordinance;

**(2) Variance.** To hear and decide appeals for variance from the requirements of this Ordinance when strict application of the provisions of this Ordinance would result in unnecessary hardship. A variance may be granted in an individual case of unnecessary hardship if the board makes and explains in writing the following findings:

**(a)** There are extraordinary and exceptional conditions pertaining to the particular piece of property;

**(b)** These conditions do not generally apply to other property in the vicinity;

**(c)** Because of these conditions, the application of this Ordinance to the particular piece of property would effectively prohibit or unreasonably restrict the utilization of the property; and

**(d)** The authorization of a variance will not be of substantial detriment to adjacent property or to the public good, and the character of the district will not be harmed by the granting of the variance.

**(1)** The board may not grant a variance, the effect of which would be to allow the establishment of a use not otherwise permitted in a zoning district, to extend physically a nonconforming use of land or to change the zoning district boundaries shown on the official zoning map. The fact

that property may be utilized more profitably, if a variance is granted, may not be considered grounds for a variance. Other requirements may be prescribed by this Ordinance.

- (2) In granting a variance, the board may attach to it such conditions regarding the location, character, or other features of the proposed building, structure, or use as the board may consider advisable to protect established property values in the surrounding area or to promote the public health, safety, or general welfare.

**(3) Special Exception.** To permit uses by special exception subject to the terms and conditions for the uses set forth for such uses in this Ordinance; and upon a finding that the following standards are met:

- (a) The proposed special exception will not have a substantial adverse impact on vehicular traffic or vehicular and pedestrian safety.
- (b) The proposed special exception will not have a substantial adverse impact on adjoining properties in terms of environmental factors such as noise, lights, glare, vibration, fumes, odors, obstruction of air or light, and litter.
- (c) The proposed special exception will not have a substantial adverse impact on the aesthetic character of the area, to include a review of the orientation and spacing of buildings.
- (d) The proposed special exception will not have a substantial adverse impact on public safety or create nuisance conditions detrimental to the public interest or conditions likely to result in increased law enforcement response.
- (e) The establishment of the proposed special exception does not create a concentration or proliferation of the same or similar types of special exception use, which concentration may be detrimental to the development or redevelopment of the area in which the special exception use is proposed to be developed.
- (f) The proposed special exception is compatible with the general character and purpose of the district and location in which it is proposed.
- (g) The proposed special exception use will comply with all applicable standards for development (municipal, state, federal) as applicable.

(4) To remand a matter to an administrative official, upon motion by a party or the Board's own motion, if the board determines the record is insufficient for review. A party's motion for remand may be denied if the Board determines that the record is sufficient for review. The board must set a rehearing on the remanded matter without further public notice for a time certain within sixty (60) days unless otherwise agreed to by the parties. The board must maintain a list of persons who express an interest in being informed when the remanded matter is set for rehearing and notice of the rehearing must be mailed to these persons prior to the rehearing.

(5) To carry out any other powers and duties delegated to it by the City Council, in accordance with state law.

(6) Appeals to the board may be taken by any person aggrieved or by any officer, department, board, or bureau of the municipality. The appeal must be taken within thirty (30) days from the date the appealing party has received actual notice of the action from which the appeal is taken by filing with the officer from whom the appeal is taken and with the Board of Appeals

notice of appeal specifying the grounds for the appeal. The officer from whom the appeal is taken must immediately transmit to the Board all the papers constituting the record upon which the action appealed from was taken.

- (7) An appeal stays all legal proceedings in furtherance of the action appealed from, unless the officer from whom the appeal is taken certifies to the Board, after the notice of appeal has been filed with him, that by reason of facts stated in the certificate a stay would, in his opinion, cause imminent peril to life and property. In that case, proceedings may not be stayed other than by a restraining order which may be granted by the Board or by a court of record on application, on notice to the officer from whom the appeal is taken, and on due cause shown.
  - (8) The Board must fix a reasonable time for the hearing of the appeal or other matter referred to the Board and give at least fifteen (15) days public notice of the hearing in a newspaper of general circulation in the community, as well as due notice to the parties in interest, and decide the appeal or matter within a reasonable time. At the hearing, any party may appear in person or by agent or by attorney.
  - (9) At least fifteen (15) days prior to the public hearing, the Zoning Administrator shall cause at least one sign to be posted on, or adjacent to, the property in question (if the application is a proposed variance or special exception). This sign shall contain the nature of the request and the time, date, and place of the public hearing, and shall be located so that it is visible from each public thoroughfare that abuts the property.
  - (10) In exercising the above power, the Board of Appeals may, in conformity with the provisions of this chapter, reverse or affirm, wholly or in part, or may modify the order, requirements, decision, or determination, and to that end, has all the powers of the officer from whom the appeal is taken and may issue or direct the issuance of a permit. The Board, in the execution of the duties specified in this chapter, may subpoena witnesses and in case of contempt may certify this fact to the Circuit Court having jurisdiction.
  - (11) All final decisions and orders of the Board must be in writing and be permanently filed in the office of the Board as a public record. All findings of fact and conclusions of law must be separately stated in final decisions or orders of the Board which must be delivered to parties of interest by certified mail.
  - (12) A person who may have a substantial interest in any decision of the Board of Appeals or an officer or agent of the appropriate governing authority may appeal from a decision of the Board to the Circuit Court in and for the County, by filing with the Clerk of the Court a petition in writing setting forth plainly, fully, and distinctly why the decision is contrary to law. The appeal must be filed within thirty days after the decision of the Board is mailed.
  - (13) A request that has been denied cannot be resubmitted within 12 months after denial for the same request unless substantial changes or new information is submitted.
- (C) **Membership and Terms.** The Board of Zoning Appeals shall consist of five (5) qualified electors appointed by the City Council. No member shall hold any other public office or position in the City or County. Members shall be appointed for three-year terms. Members may continue to serve until their successors are appointed. Members of the Board of Zoning Appeals on the date this Ordinance is adopted shall continue to serve until their respective terms expire according to the rules in place when they were appointed unless they are removed for cause. The City Council may remove a member of the Board of Zoning Appeals for cause, after written notice and a public hearing. Cause may include, but is not limited to, nonattendance at meetings. Vacancies, for whatever reason, shall be filled by the City Council for the balance of an unexpired term.

**(D) Officers, Rules of Proceeding, and Meetings.** The Board of Zoning Appeals shall elect one (1) of its members Chair and another Vice-Chair, each for a term of one year. The Board of Zoning Appeals shall adopt rules for the conduct of business. The Board of Zoning Appeals shall meet at the call of the Chair and at such regular times as the Commission may determine. Public notice of meetings of the Board of Zoning Appeals shall be provided in accordance with state law and this Ordinance. A majority of the Board of Zoning Appeals shall constitute a quorum for the conduct of business. The Chair shall preside over all Board meetings. The Vice-Chair shall serve as acting chair and preside over Board meetings in the absence of the Chair. If both the Chair and Vice-Chair are absent, the Board of Zoning Appeals shall vote to determine who shall serve as acting Chair for the meeting. The Chair, or, in the Chair's absence, the acting Chair, may administer oaths and compel the attendance of witnesses by subpoena. Public notice of all meetings shall be provided by publication in a newspaper of general circulation, and in cases involving variances or special exceptions, conspicuous notice shall be posted on or adjacent to the property affected. The Board of Zoning Appeals shall keep minutes of its proceedings in accordance with state law, showing the vote of each member upon each question, or if absent or failing to vote, indicating that fact, and shall keep a record of its official actions, findings, and determinations, which shall be a public record.

#### **2.4: Staff**

**(A) Planning and Zoning Authority.** The Planning and Zoning Department under the direction of Planning & Zoning Director (Zoning Administrator) is designated to administer, interpret, and enforce all provisions of this Ordinance. The Zoning Administrator may delegate any administrative, decision, or review authority under this Ordinance to any professional-level City Staff member. This Ordinance refers to the person or persons to whom these functions are assigned as the "Zoning Administrator" or "City Planner". The terms "Staff", "Administrator", "Planning Official", and "Planner" may be used interchangeably with the positions "Zoning Administrator" and "City Planner" for the purposes of this Ordinance. The City Administrator shall determine the departmental assignments of these positions.

**(B) Powers and Duties.** The Zoning Administrator shall have the jurisdiction, authority, and duties described below, including, but not limited to:

- (1)** Any powers and duties delegated to Staff by the Planning Commission per State Law.
- (2)** To enforce, interpret, and administer this Ordinance, receive and review all applications required by this Ordinance, and issue applicable permits.
- (3)** To keep the records of the planning department, including, without limitation, records of: applications; and, reports rendered. The Zoning Administrator shall maintain records of all final determinations, decisions, and recommendations of boards and commission.
- (4)** To maintain the Official Zoning Maps and designate on the Official Zoning Maps all map amendments granted under the terms of this Ordinance.
- (5)** To designate Staff to assist in the daily administration of the duties and responsibilities set forth in this Ordinance.
- (6)** When the interests of the City so require, make investigations in connection with matters referred to in this Ordinance and render action on the same.

- (7) To conduct preliminary consultations with potential applicants regarding development proposals regulated by this Ordinance.
- (8) To issue permits upon a determination that such permit application is in full compliance with all terms and provisions of this Ordinance.
- (9) To serve as Staff and render technical advice on all such matters requiring action by City Council and all boards and commission.
- (10) To review/approve for recording plats and subdivisions of land, and all commercial site plans, which meet all zoning requirements.
- (11) To perform such other duties as may be directed in accordance with the provisions of this Ordinance or the City Administrator.

### **2.5: Zoning Permit**

- (A) **Applicability.** A Zoning permit shall be required prior to any change in use, land disturbance, building permit, construction, or expansion of any building, parking lot, or other facility for which a building permit is required, or placement of any signage.
- (B) **Site Plan.** The applicant shall demonstrate upon application for a zoning permit the ability and intent to meet all zonings standards and documentation requirements via submittal of a site development plan.

### **2.6: Certificate of Occupancy**

- (A) **Applicability.** A developer or other applicant in receipt of a building permit and/or zoning permit shall obtain a certificate of occupancy prior to taking residence or commencing business in the structure for which the permit is received.
- (B) **Purpose.** Application for a certificate of occupancy signals to the Building Official and the Zoning Administrator that construction and site improvements specified in applications for a building permit and a zoning permit are complete or, where allowed, are financially guaranteed.

### Section Three: Zoning Districts

#### (A) Intent

The following districts are hereby established for the corporate limits of the City of Goose Creek, and land within said areas shall be designated on the Official Zoning Map. The regulations set out the district's purpose, the intensity, and dimensional standards applicable in the district. Standards governing development in an overlay zoning district shall apply in addition to, or instead of, the standards governing development in the underlying base zoning district. If the regulations governing an overlay district expressly conflict with those governing an underlying base zoning district, the regulations governing the overlay district shall control, unless expressly stated to the contrary.

[C: Conservation District](#)

[RSF: Residential Single-Family District](#)

[RM: Residential Mixed District](#)

[VN: Village Node District](#)

[GC: General Commercial District](#)

[EC: Employment Campus District](#)

[LI: Light Industrial District](#)

[HI: Heavy Industrial District](#)

[PD: Planned Development District](#)

[NSAC: Naval Support Activity Charleston](#)

[RBD: Red Bank District Overlay](#)

[CCD: Central Creek District Overlay](#)



## C: Conservation District

### (1) Purpose

The purpose of the Conservation (C) District is to provide land that is undeveloped or developed at a very low density and to conserve land.

### (2) Use Standards

Allowed uses and use-specific standards for principal, accessory, and temporary uses are established in Section 4: Use & Standards.

### (3) Intensity and Dimensional Standards

Standard	All Uses
Lot Area, min. (acres)	N/A
Lot Width, min. (ft.)	N/A
Impervious Surface Ratio, max. (%)	10%
Density, max. (du/acre)	N/A
Front Yard Setback, min. (ft.)	30
Side Yard Setback, min. (ft.)	30
Rear Yard Setback, min. (ft.)	30
Building Height, max. (ft.)	40

## RSF: Residential Single-Family District

### (1) Purpose

The purpose of the Residential Single-Family (RSF) District is to provide lands that accommodate primarily single-family detached dwellings at moderate densities. The district also accommodates parks and recreation centers. District regulations discourage development that substantially interferes with the quiet residential nature of the district.

### (2) Use Standards

Allowed uses and use-specific standards for principal, accessory, and temporary uses are established in Section 4: Use & Standards.

### (3) Intensity and Dimensional Standards

Standard	All Uses
Lot Area, min. (acres)	7,000
Lot Width, min. (ft.)	60
Lot Depth, min. (ft.)	80
Impervious Surface Ratio, max. (%)	45%
Density, max. (du/acre)	N/A
Front Yard Setback, min. (ft.)	20
Side Yard Setback, min. (ft.)	8
Rear Yard Setback, min. (ft.)	15
Building Height, max. (ft.)	40

## RM: Residential Mixed District

### (1) Purpose

The purpose of the Residential Mixed District is to provide lands that accommodate a walkable, moderate-density mix of residential development that allows single-family, two-family, townhouse, scaled multi-family dwellings, parks/ recreation, and limited convenience uses.

### (2) Use Standards

Allowed uses and use-specific standards for principal, accessory, and temporary uses are established in Section 4: Use & Standards.

### (3) Intensity and Dimensional Standards

Standard	Single Family	Townhouse	Two-Family	Four Unit	Eight Unit	All Other Uses
Lot Area, min.	5,000	10,000[1] 2,000[2]	7,500	12,000	12,000	5,000
Lot Width, min. (ft.)	50	75[1] 20[2]	50	80	80	50
Lot Depth, min. (ft.)	70	100	80	80	80	70
Impervious Surface Ratio, max.	65%	75%	65%	75%	75%	75%
Density, max. (du/acre)	N/A	N/A	8	8	8	N/A
Front Yard Setback, min. (ft.)	15	15	15	15	15	15
Side Yard Setback, min. (ft.)	5	0/5/15[3]	10	15	20	10
Rear Yard Setback, min. (ft.)	10	15	15	15	20	10
Building Height, max. (ft.)	40	40	40	40	40	40

[1] Applies to the development lot as a whole rather than individual lots under individual units.

[2] Applies to individual townhouse lots under individual units.

[3] Zero (0) feet minimum between internal units / five (5) feet minimum for each end unit / fifteen (15) feet minimum for each unit abutting any right-of-way.

## VN: Village Node District

### (1) Purpose

The purpose of the Village Node (VN) District is to provide lands that accommodate a broad range of pedestrian-oriented commercial development in an urban, mixed-use context. The district is intended to accommodate a wide range of residential, civic, and commercial development. Flexibility from conventional use and bulk requirements is provided to promote urban-density and mixed uses within a pedestrian oriented streetscape. Allowed uses include mixed-use, offices, personal services, retail sales and services, and restaurants.

### (2) Use Standards

Allowed uses and use-specific standards for principal, accessory, and temporary uses are established in Section 4: Use & Standards.

### (3) Intensity and Dimensional Standards

Standard	All Uses
Lot Area, min. (acres)	N/A
Lot Width, min. (ft.)	N/A
Impervious Surface Ratio, max. (%)	85%
Density, max. (du/acre)	N/A
Front Yard Setback, min. (ft.)	Min.
	Max.
Side Yard Setback, min. (ft.)	N/A
Rear Yard Setback, min. (ft.)	N/A
Building Height, max. (ft.)	50

## GC: General Commercial District

### (1) Purpose

The purpose of the General Commercial (GC) District is to provide lands that accommodate a broad range of nonresidential uses characterized primarily by retail, office, and service establishments. Development is primarily auto oriented, serving isolated commercial areas outside of the activity centers.

Allowed uses include personal services, retail sales, recreation/entertainment, commercial services, restaurants, visitor accommodation, and vehicle sales and services.

### (2) Use Standards

Allowed uses and use-specific standards for principal, accessory, and temporary uses are established in Section 4: Use & Standards.

### (3) Intensity and Dimensional Standards

Standard	All Uses
Lot Area, min. (acres)	N/A
Lot Width, min. (ft.)	N/A
Impervious Surface Ratio, max. (%)	85%
Density, max. (du/acre)	N/A
Front Yard Setback, min. (ft.)	20
Side Yard Setback, min. (ft.)	N/A
Rear Yard Setback, min. (ft.)	15
Building Height, max. (ft.)	50

## EC: Employment Campus District

### (1) Purpose

The purpose of the Employment Campus (EC) District is to provide lands that accommodate a mix of employment, research and development, and light industrial development, with an expectation of high-quality design, typically within a campus setting. Development allowed in the EC District includes office, institutional, light industrial, research, and similar employment uses. Allowed uses include trade schools, offices, research and medical laboratories, and medium-intensity manufacturing, as well as uses such as mixed-uses, restaurants, and retail sales and services that are supportive of principal employment-based uses.

### (2) Use Standards

Allowed uses and use-specific standards for principal, accessory, and temporary uses are established in Article 4: Use & Standards.

### (3) Intensity and Dimensional Standards

Standard	All Uses
Site area, min. (acres)	5
Lot Width, min. (ft.)	75
Impervious Surface Ratio, max. (%)	95%
Density, max. (du/acre)	N/A
Front Yard Setback, min. (ft.)	25
Side Yard Setback, min. (ft.)	25
Rear Yard Setback, min. (ft.)	25
Building Height, max. (ft.)	75

#### **(4) General Provisions for Employment Campus District**

**(A)** The EC District is established to provide an aesthetically attractive urban working environment intended to promote desirable economic development activities, including high-technology, research and development, testing, and specialized manufacturing establishments, as well as professional offices and business incubators. The district is also intended to:

- (1)** Encourage compact development, primarily with multi-story buildings.
- (2)** Encourage mixed-use development in appropriate locations.
- (3)** Provide readily accessible services for employees.
- (4)** Improve pedestrian, bicycle, and transit connections to and through employment campuses.
- (5)** Encourage building and site design that advances the City's sustainability goals.
- (6)** Maintain and improve the quality of the natural landscape within employment campuses.
- (7)** Provide appropriate transitions to surrounding land uses.
- (8)** Facilitate preservation, development, or redevelopment consistent with the adopted goals, objectives, policies, and recommendations of the Comprehensive Plan and adopted neighborhood, corridor, or special area plans.
- (9)** Facilitate development with multiple buildings.

**(B)** Outdoor storage shall be effectively screened with screening between six (6) and eight (8) feet in height. Storage shall not exceed the height of the screening. Storage and loading areas shall be screened from direct view from the street, including views down access driveways. All business activities shall be conducted within completely enclosed buildings, except:

- (1)** Off-Street parking and off-street loading
- (2)** Outdoor display and outdoor storage
- (3)** Temporary outdoor events
- (4)** Outdoor eating, cooking, and service areas associated with food and beverage establishments
- (5)** Solar energy systems and wind energy systems
- (6)** Bicycle-sharing facilities
- (7)** Farmer's markets
- (8)** Outdoor recreation
- (9)** Agricultural activities

**(C)** Parking Design

- (1)** Off-street parking shall not be located within front or street side yard setbacks but may be located within the rear yard and interior side yard setbacks and the building envelope.

**(D)** Master Plan. A master plan for each employment campus shall be prepared as part of any rezoning submittal. The plan must be approved by the Planning Commission and include the following:

- (1)** A site plan, including:
  - (1)** Conceptual plan showing lots and approximate building footprints, parking, and service areas.
  - (2)** Landscape plan and landscape design standards.
  - (3)** Street layout and street design standards.
  - (4)** Signage and street graphics standards.
  - (5)** Screening Plan
  - (6)** Stormwater management plan.
- (2)** Plan submittal and review procedures for individual site within the campus.
- (3)** A parking plan, meeting standards of this chapter for automobile and bicycle parking.

- (E)** Design Review. All buildings constructed within the EC District shall be reviewed and approved by Staff.
- (F)** Changes to the master plan. No alteration of an approved Master Plan shall be permitted unless approved by the Planning Commission, provided, however, the Zoning Administrator may approve minor alterations that are consistent with the concept approved by the Planning Commission.



## LI: Light Industrial District

### (1) Purpose

The purpose of the Light Industrial (LI) District is to provide lands that allow light industrial development. Development allowed in the LI District includes wholesaling, distribution, storage, processing, research and development, light manufacturing, and related development. The district also accommodates support uses such as office and limited commercial uses that primarily serve the principal industrial uses.

### (2) Use Standards

Allowed uses and use-specific standards for principal, accessory, and temporary uses are established in Section 4: Use & Standards.

### (3) Intensity and Dimensional Standards

Standard	All Uses
Site area, min. (acres)	1
Lot Width, min. (ft.)	N/A
Impervious Surface Ratio, max. (%)	90%
Density, max. (du/acre)	N/A
Front Yard Setback, min. (ft.)	25
Side Yard Setback, min. (ft.)	25
Rear Yard Setback, min. (ft.)	25
Building Height, max. (ft.)	75

## HI: Heavy Industrial District

### (1) Purpose

The purpose of the Heavy Industrial (HI) District is to provide lands that accommodate intense industrial development that generally requires large sites, as well as industrial uses that are important to the City's economic growth but may impact adjacent lands. The uses generally involve greater potential for adverse off-site impacts on the environment and surrounding development (e.g., from dust, fumes, smoke, odor, noise, or vibration, or due to extensive movement of vehicles, materials, and goods). Allowed uses include heavy manufacturing, warehouse distribution, wholesale sales, major utility facilities, and research laboratories. District regulations are intended to encourage the reuse of existing industrial development. District development is intended to include buffers and the use of mitigation techniques to ensure heavy industrial development mitigates potential impacts to surrounding neighborhoods.

### (2) Use Standards

Allowed uses and use-specific standards for principal, accessory, and temporary uses are established in Section 4: Use & Standards.

### (3) Intensity and Dimensional Standards

Standard	All Uses
Site area, min. (acres)	2
Lot Width, min. (ft.)	N/A
Impervious Surface Ratio, max. (%)	100%
Density, max. (du/acre)	N/A
Front Yard Setback, min. (ft.)	25
Side Yard Setback, min. (ft.)	25
Rear Yard Setback, min. (ft.)	25
Building Height, max. (ft.)	75

## PD: Planned Development District

### (1) Purpose

The purpose of the Planned Development (PD) District is to encourage integrated and well-planned mixed-use development in locations throughout the City. A range of residential and nonresidential uses are allowed, with the intent of providing a variety of housing options and mutually supportive nonresidential uses that serve the residents and the surrounding neighborhood. Substantial flexibility is provided, with an expectation that development quality will surpass what is otherwise achievable through the base zoning district. District standards shall support the efficient use of land and resources, protect natural features and the environment, promote greater efficiency in providing public facilities and infrastructure, and mitigate potential adverse impacts on surrounding development.

### (2) Intensity and Dimensional Standards

Standard	Requirements
Lot Area, min. (acres)	2 acres
Lot Width, min. (ft.)	To be established in PD Plan and PD Agreement document.
Impervious Surface Ratio, max. (%)	
Density, max. (du/acre)	
Intensity, max. (sf)	
Front Yard Setback, min. (ft.)	
Side Yard Setback, min. (ft.)	
Rear Yard Setback, min. (ft.)	
Building Height, max. (ft.)	
Other intensity and dimensional standards	

### **(3) General Provisions for All Planned Development (PD) Zoning Districts**

The Purpose of Planned Development (PD) Zoning Districts is to encourage innovative and efficient land planning and physical design concepts. Planned Development (PD) Zoning Districts are intended to:

- (a)** Support a high quality of life and achieve a high quality of development, environmental sensitivity, energy efficiency, and provision of public services.
- (b)** Reduce the inflexibility of zoning district standards that sometimes results from strict application of the base district regulations, and development standards established in this Ordinance.
- (c)** Allow greater freedom and flexibility in selecting:
  - (1)** The form and design of development;
  - (2)** The ways by which pedestrians, cyclists, and vehicular traffic circulate;
  - (3)** How the development will be located and designed to respect the natural features of the land and the protect the environment;
  - (4)** How design amenities are to be applied; and
  - (5)** The location and integration of open space and civic space into the development.
- (d)** Preserve natural and scenic features.
- (e)** Encourage a greater mix of land uses within the same development, including a mix of nonresidential development, residential development, lot sizes, and densities and intensities.
- (f)** Allow more efficient use of land, with smaller networks of streets and utilities
- (g)** Provide pedestrian connection within the site, and to the public right-of-way
- (h)** Encourage the provision of centrally-located open space amenities on the site
- (i)** Promote development forms and patterns that respect the character of established surrounding neighborhoods and/or other types of land uses.
- (j)** Promote development form that respects and takes advantage of a site's natural and man-made features, such as rivers, lakes, wetlands, floodplains, trees, and historic resources.

**(1) Minimum Size.** The minimum size for a PD District shall be two (2) acres.

**(2) Classification of Planned Development Zoning Districts.** Land shall be classified into a PD zoning district only in accordance with the procedures for a map amendment.

**(3) Organization of Planned Development Zoning District Regulations.** The following general standards apply to all PD zoning districts, wherein a conflict with other sections occurs, the more restrictive shall apply.

#### **(4) Standards for all Planned Development Zoning Districts**

The application for the PD zoning district classification, as well as the PD Plan, PD Agreement, Development Phasing Plan, if any, and the Conversion Plan shall be incorporated into the final PD approval, and comply with the following standards:

##### **(a) PD Plan**

The PD Plan shall:

- (1)** Establish a statement of planning and development goals for the zoning district that is in accordance with the Comprehensive Plan and, as applicable, any adopted area, neighborhood, or corridor plans, as well as the purposes of the individual zoning district.
- (2)** Identify the specific principal, accessory, and temporary uses permitted in the zoning district. They should include a mix of uses, including both residential and nonresidential uses. Uses shall also be subject to applicable use specific standards identified in the PD plan, and any additional limitations or requirements applicable to the individual PD zoning district period.

- (3)** Establish the general location of each development area in the zoning district, its acreage, types and mix of land uses, number of residential units (by use type), residential density, and nonresidential intensity. Each residential density and nonresidential intensity shall be consistent with the purposes of the PD zoning district and the specific requirements of the individual PD zoning district.
- (4)** Establish the intensity and dimensional standards that apply in the individual PD zoning district. The intensity and dimensional standard shall be consistent with the requirements of the individual PD zoning district, and its purposes.
- (5)** Where relevant, established the standards and requirements that ensure development on the perimeter of the PD zoning district is designed and located to be compatible with the character of adjacent existing or approved development. Determination of compatible character shall be based on densities/ intensities, lot size and dimensions, building height, building mass and scale, form and design features, hours of operation, exterior lighting, and siting of service areas.
- (6)** Establish the general location, amount, and type (whether designated for active or passive recreation) of open space, consistent with the purposes of the individual PD zoning district.
- (7)** Identify the location of environmentally sensitive lands, resource lands, wildlife habitat, and waterway corridors, and indicate how protection of these lands will be assured consistent with the purposes of the individual PD zoning district and the requirements of this Ordinance.
- (8)** Identify the on-site pedestrian and bicyclist circulation systems, and how they will connect to off-site pedestrian and bicyclist systems in ways that are consistent with the purposes of the individual PD zoning district, and the requirements of this Ordinance.
- (9)** Identify the general design and layout of the on-site transportation circulation system, including the general location of all public streets, existing or protected transit corridors, and how they interface with the pedestrian circulation system (pedestrian and bicycle pathways, and trails), and connect to existing and planned city and regional systems and a manner consistent with the purposes of the individual PD zoning district, and the requirements of this Ordinance.
- (10)** Identify the general location of one site potable water and wastewater facilities, and how they will connect to existing and planned city and regional systems in a manner consistent with the purposes of the individual PD zoning district, and the requirements of this Ordinance.
- (11)** Identify the general location of on-site storm drainage facilities, and how they will connect to existing and planned city systems, and a manner consistent with the purposes of the individual PD zoning district, and the requirements of this Ordinance.
- (12)** Identify the general location and layout of all other on-site and off-site public facilities serving the development, and how they are consistent with the purposes of the individual PD zoning district. The other on-site and off-site public facilities considered shall include — but not limited to — parks, schools, emphasis cities for Fire Protection, police protection, emergency management, stormwater management, and solid wastewater management.
- (13)** Establish provisions addressing how transportation, potable water, wastewater, stormwater management, and other public facilities will be provided to accommodate the proposed development.
- (14)** Established the development standards that will be applied to the development. The development standards shall be consistent with the requirements of the individual PD

zoning district and its purposes, and the requirements of this Ordinance, as appropriate at a minimum, the development standards shall address:

- (a) Mobility, circulation, and connectivity
- (b) Off street parking and loading, bicycle parking
- (c) Landscaping
- (d) Form and design standards
- (e) Fences and walls
- (f) Exterior lighting
- (g) Tree protection
- (h) Signs
- (i) Open space, and
- (j) Neighborhood compatibility

**(b) PD Agreement**

(1) A PD Agreement is a required component for the establishment of a PD District. A PD Agreement shall include, but not be limited to:

- (1) Conditions related to approval of the application for the individual PD zoning district classification.
  - (2) Conditions related to the approval of the PD plan, including any conditions related to the form and design of development shown in the PD plan.
  - (3) Provisions addressing how public facilities (pedestrian and bicycle transportation, potable water, wastewater, stormwater management, and other public facilities) will be provided to accommodate the proposed development. This shall include but not be limited to:
    - (a) Recognition that the applicant/ landowner will be responsible to design and construct or install required and proposed on-site public facilities and compliance with applicable city, state, and federal regulations, and
    - (b) The responsibility of the applicant/ landowner to dedicate to the public the rights of way and easements necessary for the construction or installation of required and proposed on-site public facilities in compliance with applicable city, state, and federal regulations.
  - (4) Provisions related to environmental and cultural protection and monitoring (e.g., restoration of mitigation measures, annual inspection reports, cultural resources report).
  - (5) Mutual agreement that based on use, time lapse, or any other reasonable condition of development, a traffic study may be required but the City of Goose Creek, with the cost to the original developer or his his/her successor or both if substantial interest is shared.
  - (6) Provisions for a dedicated point of secondary access for subdivisions with greater than 50 lots.
  - (7) Identification of community benefits and amenities that will be provided to compensate for the added development flexibility afforded by the individual PD zoning district.
  - (8) Any other provisions the City Council determines are relevant and necessary to the development of the planned development.
- (2) All conditions shall be related in both type and amount to the anticipated impacts of the proposed development on the public and surrounding lands.

**(c) Development Phasing Plan**

If development and a PD zoning district is proposed to be phased, the PD plan shall include a development phasing plan that identifies the general sequence or phases in which the zoning district

is proposed to be developed, including how residential and nonresidential development will be timed, how infrastructure (public and private), open space, and other amenities will be provided and timed, and how environmentally sensitive lands will be protected and monitored.

**(d) Conversion Schedule**

The PD Plan may include a conversion schedule that identifies the extent to which one type of use may be converted to another type of use.

**(e) Minor Modifications**

Subsequent applications for development approvals and permits within A PD zoning district that include minor modifications from the approved PD Plan or PD Agreement may be reviewed and decided upon, without the need to amend the PD zoning district, if the Zoning Administrator determines that such modifications consist of only the following:

- (1)** Changes that result in a decrease in the density or intensity of development approved for a specific parcel;
- (2)** An increase in residential density for any specific parcel of ten percent or less; if the total allowed density within the PD zoning district does not increase;
- (3)** A change in a land designation from multifamily to single-family or a change from any use to open space/passive recreation;
- (4)** A modification of design of facilities for amenities such as parks, gardens or open spaces; or
- (5)** A deviation specifically listed in the approved PD Agreement as a minor deviation not materially affecting the PD zoning district's basic concept or the designated general use of parcels of land within the district.

## NSAC: Naval Support Activity Charleston

### **(1) Purpose**

The purpose of the Naval Support Activity Charleston (NSAC) District is to recognize and support major facilities in Goose Creek that are owned and operated by the United States Military. While military lands are not subject to this Ordinance and other local ordinances and codes, they occupy large land areas in Goose Creek and are therefore identified on the Official Zoning Map to differentiate them from lands that are subject to this Ordinance.

The City of Goose Creek shall notify the commander of the Naval Support Activity Charleston, as required by the Federal Defense Facilities Utilization Integrity Protection Act, as amended, prior to any public hearing regarding zoning and land development within 3000 feet of the installation. The City shall supply public notice to the commander thirty (30) days prior to the public hearing along with a written report with the findings required in the Act.

### **(2) Intensity and Dimensional Standards**

#### Dimensional Standards

No dimensional and intensity standards apply in the NSAC District. If land within the NSAC District is declared surplus or otherwise conveyed to private ownership in the future, the land shall be subject to the same intensity and dimensional standards that apply in the Conservation District until the land is rezoned to another zoning district.

---



## **RBD: Red Bank District**

### **(A) Purpose**

The purpose of the Red Bank District (RBD) is to support the transition of the Red Bank Corridor to a pedestrian oriented, mixed-use, pro-arts/artisan, boutique manufacturing corridor that is compatible with surrounding residential development.

### **(B) Applicability**

The standards and requirements in this section apply to development located in the RBD, in addition to base zoning district standards. In instances where there is a conflict between the standards in this district and the base district, the standards in the RBD shall control.

### **(C) Design Guidelines**

Development in the RBD shall comply with the Red Bank District Design Guidelines, which are incorporated herein by reference.

### **(D) Modifications of Otherwise Applicable Development Standards**

**(1) Minimum Lot Size.** Minimum lot sizes shall not apply in the Red Bank District Overlay.

#### **(2) Building Setback**

**(a)** Primary and Secondary Front

Minimum: 0 feet

Maximum: 10 feet

#### **(3) Minimum Off-street Parking**

Minimum Number of Off- Street Parking Spaces shall be reduced by 20 percent where public art and pedestrian space is provided within the setback area. Where applicable, parking shall be located on the side or rear of the lot. New design backing out into the right of way is not permitted.

#### **(4) Conditional Uses**

The following uses Conditional within the Red Bank District:

**(a)** Non-depository Personal Credit Institution

**(1)** Non-depository personal credit institutions (payday loan and/or title loan establishments) shall comply with the following standards:

**(a)** A non-depository personal credit institution shall be at least 3,000 feet from any lot containing another non-depository personal credit institution.

**(b)** A non-depository personal credit institution shall be located in a building with at least 12,000 square feet of gross floor area.

**(2)** A variance from any of the provisions of this section, and the provision of this subsection is prohibited.

**(b)** Artisan Manufacturing. Processing or manufacturing businesses that may include, but is not limited to, small scale furniture workshop, custom jewelry, textiles, coffee roasting, vertical farming, 3D printing, computer hardware assembly, or other non-heavy industry.

**(1)** The manufacturing or processing portion of the business must be contained indoors and produce little to no vibration, noise, dust, fumes, or other nuisances from the property. Sales may be conducted as a retail component, wholesale, business to business, business to government.

**(c)** Vehicle Sales, Service, Repair

- (1)** An irrigated landscaped buffer 15 feet deep shall be provided around the lot perimeter, and shall contain at a minimum 2 canopy trees, 4 understory trees, and 30 shrubs per 100 feet of buffer yards width. In the event of power lines, Staff shall consult with provider alternative planting list. In the event of conflicting buffer requirements, the more restrictive shall apply.
- (2)** No storage or display of any kind shall be placed in the buffer yard.
- (3)** Required parking shall be used exclusively for customers and employees.
- (4)** The business must be contained indoors and produce little to no vibration, noise, dust, fumes, or other nuisances from the property.
- (5)** No parking spaces shall back out into the right of way.
- (6)** Additional perimeter screening (such as a hedge, berm, decorative metal fencing and/or masonry or stone wall) should visually compensate for the amount of impervious surface in an auto dealership lot.

**CCD: Central Creek District**

**(A) Purpose.**

The purpose of the Central Creek District (CCD) Overlay is intended to encourage a mixture of residential, commercial, and institutional land uses in a walkable setting. New and redevelopments in the overlay should support the transition of the area into a mixed-use area with an emphasis on creating a pedestrian-friendly town center.

**(B) Applicability.**

The standards and requirements in this section apply to development located in the CCD, in addition to base zoning district standards. In instances where there is a conflict between the standards in this district and the base district, the standards in the CCD shall control.

**(C) Design Standards.**

- (1) Development within the Central Creek District shall comply with the Central Creek District Design Standards, which are incorporated herein by reference.

**(D) Redevelopment Thresholds.**

- (1) The following table applies in addition to the City’s usual nonconformity provisions. When conformance is required by these thresholds, but not the citywide standards, these thresholds apply. Chapter or section is referenced in the Design Standards.

Chapter or Section of Design Standards	Redevelopment costs as a percentage of the fair market value of the structure			Land Disturbance of more than 25% of Site
	Less than 40%	40% to 75%	More than 75%	
Site Planning	X	X	M	M
Pedestrian Entrance (2.14)	X	P	M	X
Walkway Access (L2.15)	X	M	M	M
Streetscapes	X	M	M	M
Building Design	X	P	M	X
Lighting	P	M	M	P
Site Furniture	P	M	M	P
Landscaping	P	M	M	P

M = Mandatory conformance with the indicated part of these guidelines.

P = Partially mandatory conformance, which only applies to new improvements/alterations.

X = No mandatory conformance.

**(E) Modifications of Otherwise Applicable Development Standards.**

- (1) Building Height.
  - (a) There are no height restrictions in the Central Creek District. Refer to Design Standards for conditions on building height and massing.
- (2) Parking Requirements.

(a) Shared use parking facilities may be used to meet minimum parking requirements. The total number of spaces shall not exceed the sum of the maximum spaces allowed for all individual uses sharing the facility.

(b) For a mixed-use building and mixed-use development projects, the maximum parking allowed shall be the sum of the individual minimum requirements for each use.

**(3) Signs.**

(a) Projecting hanging signs and blade signs shall project no more than thirty-six (36) inches over a sidewalk, provided that no part of the sign is less than eight (8) feet.

## Section Four: Use & Standards

### 4.1: Principal Uses

**(A) Intent.** This section classifies the uses allowed by zoning district in order to identify the activities that support the health, safety, and welfare of the people that live and work in all areas of Goose Creek. This section includes use definitions and any standards that may apply to a specific use.

**(B) Applicability.** No building, structure, or land shall be used in any way other than an activity or use that is permitted in the applicable zoning district.

### **(C) General Provisions**

1. A site may contain more than one principal use, so long as each principal use is allowed in the zone, and that all site requirements are met for each principal use, e.g., setbacks, height, percentage of lot coverage standards, landscaping, buffers, parking.
2. If a use is not listed but is similar in nature and impact to a use that is listed, the Zoning Administrator may interpret the use as permitted.
3. All uses shall meet any applicable federal, state, and local requirements, including, but not limited to, licensing, health, safety, and building and fire code requirements.

### **(D) Table of Principal Uses**

1. **Permitted (P).** These uses are permitted by right in the districts in which they are listed provided that they comply with all other applicable regulations of this Ordinance.
2. **Allowed subject to Conditions (C).** These uses are permitted by right in the districts in which they are listed, provided that they comply with all other applicable regulations of this Ordinance and with any standards that are listed specific to that use.
3. **Special Exceptions (S).** These uses are allowed only if reviewed and approved for a special exception in accordance with the procedures and special exception criteria of the Board of Zoning Appeals. In addition, they shall comply with all other applicable regulations and use conditions of this Ordinance, and any applicable additional standards associated with the use or requirements of the Board of Zoning Appeals.
4. **Prohibited Use.** Uses without a symbol are prohibited in the district because they are considered incompatible with the intent of the district.
5. **Unlisted Uses.** It is recognized that this Ordinance may require interpretation to assign all possible uses to individual districts. Therefore, any use which is not specifically set forth in this Ordinance shall be reviewed by the Zoning Administrator for consistency with the intent set forth in each district and for compatibility with use characteristics typical of uses permitted or not permitted within those districts. Based upon this review, the Zoning Administrator shall determine the appropriate district for any use which is not specifically set forth herein.

#### 4.2: Table of Permitted Uses

USE BY ZONING DISTRICT	C	RSF	RM	VN	GC	EC	LI	HI	SPECIFIC STANDARD
<b>Agricultural</b>									
Plant Agricultural	P					P	P	P	
Community Garden	C	C	C	C	C	C	C	C	
Indoor Food Production				S	P	P	P	P	
<b>Civic, Institutional &amp; Public</b>									
Cemetery	S	S	S		S		P	P	
College/University				P	P	P			
Community Center		S	P	P	P	P			
Government Office				P	P	P	P		
Hospital				P	P	P			
Library/Museum/Cultural Facility		C	C	P	P	P	S		
Medical or Dental Clinic			S	P	P	P	P		
Membership Organization Facility			S	P	P	P	P		
Nursing Care Facility				P	P				
Parking Lot				C	C	C	C	C	
Parks & Open Space	C	C	C	C	C	C	C	C	
Park & Ride				P	P	P	P	P	
Public Safety Facility	P	P	P	P	P	P	P	P	
Religious Institutions		S	S	P	P	P	P		
School, Business or Trade				P	P	P	P	P	
School, Pre-K – 5th	S	S	S	P	P	P			
School, 6th- 12th		S	S	P	P	P			
Social Service Facility				P	P	P	P		
Utilities, Major		S	S	S	S	S	P	P	
Utilities, Minor	P	P	P	P	P	P	P	P	
Wireless Communication	S			S	S	S	S	S	
Wireless Communication (Small Cell)	C	C	C	C	C	C	C	C	See §152
Wireless Communication (Stealth)	S			S	S	S	S	S	
<b>Industrial, Manufacturing, Processing</b>									
Industrial, Artisan				C	C	C	C		
Industrial, Heavy								S	
Industrial, Light						P	P	P	
Research/Laboratory Facility				P	P	P	P	P	
Warehouse/Distribution					S	P	P	P	
Refuse Processing/Recycling Facility							S	C	
<b>Residential &amp; Group Living</b>									
Continuing Care Retirement			S	C	C				
Cottage Neighborhood		C	C						
Dwelling, Accessory		C	C						

Dwelling, 1 Unit, detached		P	P							
Dwelling, 1 Unit, attached		P	P							
	<b>C</b>	<b>RSF</b>	<b>RM</b>	<b>VN</b>	<b>GC</b>	<b>EC</b>	<b>LI</b>	<b>HI</b>	<b>C</b>	
Dwelling, 2 Unit			P							
Dwelling, 3-4 Units			P							
Dwelling, 5-8 Units			S							
Dwelling, Mixed Use				P		S				
Dwelling, Townhouse			C	S		S				
Group Residence				S	S					
Residential Care Facility				S	S					
<b>Retail, Service &amp; Office</b>	<b>C</b>	<b>RSF</b>	<b>RM</b>	<b>VN</b>	<b>GC</b>	<b>EC</b>	<b>LI</b>	<b>HI</b>		
Adult Business					S		S	S		
Animal Care				S	C	C	C	C		
Banquet Hall				S	S	S				
Beer/Wine/Liquor Sales				P	P					
Day Care Center				C	C	C				
Drinking Establishment				S	S	S				
Drive-Through Facility					C	C	C			
Entertainment Facility, Indoor				S	P	S				
Entertainment Facility, Outdoor				S	S	S	S			
Funeral Services					P		P			
Gas Station/Convenience Store				S	P	S	S			
Home Occupation		C	C	C	C	C				
Hotel				C	C	C				
Non-Depository Credit Institution					C		C	C		
Pawn Shop				S	S					
Performing Arts Center				P	P	P				
Personal Care & Services				P	P	P				
Private Club/Lodge				S	P	P	P			
Professional Offices				P	P	P	P			
Restaurant				P	P	P	P			
Retail, General				P	P	P	P			
Retail, Intermediate				S	P	P	P			
Retail, Heavy					P	P	P			
Self-Storage Facility					S		C	C		
Short-Term Rental										
Staple Food Store			C	C	C	C	C	C		
Tattoo/Piercing				P	P		P			
Tobacco/Hookah/Vaping				C	C		C			
Vehicle Sales or Rental					C		C			
Vehicle Rental, Truck					C		C	C		
Vehicle Service, Major					S		C	C		
Vehicle Service, Minor					C		C	C		
Vehicle Service, Commercial							P	P		

\* It is recognized that this Ordinance may require interpretation to assign all possible uses to individual districts. Therefore, any use which is not specifically set forth in this Ordinance shall be reviewed by the Zoning Administrator for consistency with the intent set forth in each district and for compatibility with use characteristics typical of uses permitted or not permitted within those districts. Based upon this review, the Zoning Administrator shall determine the appropriate district for any use which is not specifically set forth herein.

## **Agricultural**

**Plant Agriculture.** A commercial agricultural operation of any size that grows horticultural or nursery stock or fruits, vegetables, grain, or other agricultural crops outdoors.

**Community Garden.** A space where food, trees, and other plants are grown for personal, group, shareholder, or lessee use, or for donation, including for educational, recreational, and beautification purposes. Community gardens may be divided into separate plots for cultivation by one or more individuals or may be farmed collectively by members of the group and may include common areas maintained or used by community group members.

### **Standards:**

1. Accessory buildings shall be limited to sheds for the storage of tools, greenhouses, and seasonal farm stands. The combined area of all buildings and other structures, excluding greenhouses, shall not exceed 15 percent of the area of the parcel. Greenhouses may not exceed 75 percent of the area of the parcel.
2. Areas used for communal composting shall be limited to 20 percent of the area of the parcel.
3. Perimeter fences, including trellises, are allowed in community gardens, subject to the standards for fences.
4. Before issuance of a permit for a community garden, it shall have an established set of operating rules addressing the governance structure of the garden, hours of operation, assignment of garden plots, contact information, and maintenance and security requirements and responsibilities.

**Indoor Food Production.** A commercial operation that produces fruits, vegetables, grain, or other agricultural crops; horticultural or nursery stock; or aquaculture in a permanent indoor facility. Includes greenhouses. Excludes retail sales of products.

## **Civic, Institutional & Public**

**Cemetery.** Land or structures dedicated for the internment of human or animal remains.

**College/University.** A post-secondary institution, public or private, for higher learning that grants associate, bachelor, masters, or doctoral degrees. Includes theological schools. Includes related ancillary facilities, such as cafeterias, restaurants, retail, indoor or outdoor recreational facilities, research facilities, and similar uses.

**Community Center.** A place, building, area, or other facility used for providing social and recreation programs. The facility may be private, or the facility may be open to the general public and designed to accommodate and serve significant segments of the community.

**Government Office.** A facility used for the conduct of business of a unit of government. For purposes of this Ordinance, "government offices" includes offices of city, county, state, tribal, and federal government



agencies that provide administrative and/or direct services to the public, executive offices, legislative offices, and courts.

**Hospital.** A licensed facility that provides health, medical, or surgical care to the sick or injured, often on an inpatient basis. Includes related ancillary facilities, such as laboratories, outpatient clinics, pharmacies, cafeterias, gift shops, training facilities, classrooms, central service facilities, heliports, and offices integral to function of the facility.

**Library/Museum/Cultural Facility.** A facility open to the general public for cultural services and exhibitions. Includes such uses as museums, cultural centers, historical societies, and libraries operated by a government or nonprofit establishment. Includes related ancillary uses, such as classrooms, meeting rooms, retail, offices, or food service.

**Standards:**

1. In a Residential Single-Family (RSF) & Residential Mixed-Use (RM) district, library/museum/cultural facility uses shall not exceed 10,000 square feet of gross floor area.

**Medical or Dental Clinic.** A facility for physicians, dentists, chiropractors, physical therapists, mental health practitioners, or other licensed healthcare practitioners to examine and treat persons on an outpatient basis.

**Membership Organization Facility.** A facility, not open to the general public, operated by a membership-based organization for civic, social, cultural, religious, literary, political, or like activities, for the benefit of the organization's members and not primarily for profit or to render a service that is customarily carried on as a business.

**Nursing Care Facility.** Institutions certified by the state to offer 24-hour medical and skilled nursing care, rehabilitation, or health-related services to individuals who do not require hospital care.

**Parking Lot.** A non-accessory parking lot for the storage of passenger motor vehicles made available to the general public, with or without a fee. Parking lots serving a permitted use located on an adjacent lot or a lot separated from the subject lot by a street or alley shall be considered as accessory parking lots. Includes parking structures, whether underground, at ground level, or above ground level, in which more than 50 percent of the gross floor area is used for parking vehicles.

**Standards:**

1. Commercial parking lots shall not be located contiguous to the RSF and RM zoning districts.

**Park & Open Space.** An open outdoor space, public or private, designed for active or passive recreational use or natural resources protection. Includes such uses as parks, plazas, greens, botanical or ornamental gardens, playfields and game courts, playgrounds, and monuments. Includes related ancillary facilities, such as picnic areas, gazebos, ziplines, and swimming pools. Excludes golf courses, skate parks, and commercially operated amusement parks which are considered an Entertainment/Recreation Facility, Outdoor use.

**Standards:**

1. All structures and activity areas, including but not limited to outdoor amphitheaters, ball fields, basketball and tennis courts, swimming pools, playgrounds, and parking or unloading areas, shall be located a minimum of 50 feet from any residential structure.
2. Service of food and beverages is permitted but shall be limited to service that is incidental to the primary activity of the facility.

**Park and Ride.** An off-street parking facility designed or intended to provide peripheral collection and storage of motor vehicles and bicycles to accommodate commuter traffic into or out of the community via a transit station or terminal located within convenient walking distance of the facility. Accessory structures may include passenger shelters.

**Public Safety Facility.** A facility operated by a public safety agency, including such uses as fire stations and firefighting training facilities, police and sheriff substations and headquarters, emergency medical services substations, and public safety communication centers.

**Religious Institution.** A facility devoted primarily to the purpose of divine worship. Includes member related ancillary uses, which are subordinate to and commonly associated with the religious institution use, such as schools and instructional facilities, daycare centers, cemeteries, and social uses. The City Council may grant modifications of the standards applicable to a place of worship on finding that the modification is necessary to eliminate a substantial burden on religious practice, as guaranteed by the Federal Religious Land Use and Institutionalized Persons Act (RLUIPA) of 2000 (42 U.S.C. § 2000 et seq.). In doing so, the Council may impose conditions consistent with RLUIPA that will substantially secure the objectives of the modified standard and substantially mitigate any potential adverse impact on the environment or adjacent development.

**School, Business or Trade.** An establishment, other than a college or university, that provides specialized on-site training and education beyond the high school level, principally in business, commercial, or trade skills, that does not provide lodging or dwelling units for students or faculty, and that has programs that typically result in the awarding of a certificate.

**School, Pre-K-High.** A public, private, or parochial institution offering instruction at the preschool through high school levels with a full range of curricular programs. Includes related on-site ancillary facilities, such as cafeterias, gymnasiums, theaters, playgrounds, and athletic facilities.

**Social Service Facility.** A facility where social or welfare services are provided to those in need, for no fee or compensation, or at a fee recognized as being significantly less than charged by profit-making organizations. Services may include but are not limited to information and referral services, counselling, skill development, aid through the provision of food or clothing, life skill and personal development programs, alcohol, drug, or substance abuse counselling center, and drop-in or activity space.

**Utilities, Major.** A large-scale utility facility that primarily serves a regional need, which because of its scale or method of operation is more likely to produce external impacts detectable beyond the lot lines

of the subject property. Includes facilities such as electric or gas generation plants, high voltage transmission lines, sewage treatment plants, water pumping stations, and water towers and tanks.

**Utilities, Minor.** A utility facility or service that primarily serves local distribution needs. Includes facilities such as water and sewer pump stations, electric substations, gas regulating stations, and telephone exchange/switching centers.

**Wireless Communications Facilities.** Towers, antennas, cell towers, and ancillary structures used to transmit and receive radio-frequency signals, microwave signals, or other signals.

- (A) Wireless Communication (Traditional).** Lattice, monopole, or similarly designed facilities where electric communications equipment and antennae are mounted, allowing the surrounding area to use wireless communication devices like telephones and radios.
- (B) Wireless Communication (Small Cell).** Wireless transmitters and receivers, often on decorative poles in right of way, designed to provide network coverage to smaller areas suited for more densely developed environments like cities.
- (C) Wireless Communication (Stealth).** Concealed or camouflaged tower facilities designed so that the facilities have the appearance to a casual observer of a structure other than a telecommunications facility and such a manner that is consistent with the existing landscape, streetscape, or development pattern. Concealed towers can look like pine trees, flag poles, water towers, church steeples, bell towers, signs, and other structures.

**Standards:**

1. The Zoning Administrator shall review any construction, addition, or modification and approve or refer to the Board of Zoning Appeals for special exception as required. The Zoning Administrator is authorized to approve colocations, temporary carrier on wheel uses, new equipment within existing fence compound, and additions less than 10 feet in height. New structures or substantial improvements that expand the footprint or height shall be approved by the Board of Zoning Appeals as a special exception. Chapter 152 regulates standards for placement of small wireless communication facilities.
2. The following shall apply only to lattice, monopole, and stealth facilities:
  - (a)** The maximum height for a traditional lattice or monopole tower shall be 225 feet in Conservation, Light Industrial and Heavy Industrial zoning districts, with a 300 feet setback from any residential district.
  - (b)** The maximum height for a stealth tower in RSF shall be 60 feet and district setbacks apply.
  - (c)** The maximum height for a stealth tower in all other districts shall be 100 feet and district setback apply.
  - (d)** Stealth towers shall:
    - (1)** Respect and, to the extent possible, compliment the style, height, bulk mass, material, and color of existing buildings, structures, vegetation, or uses within the surrounding area.

- (2) Emulate an architectural or landscape feature typical of, or appropriate to, the surrounding area.
  - (3) Be located where it would not substantially detract from aesthetics and neighborhood character or impair the use of neighboring properties.
- (e) Where a new communication tower or a new stealth WCF would be “visible” from property listed within the National Register of Historic Places, the South Carolina State Historic Preservation Officer shall issue a letter stating that the design would have no adverse effect before the Zoning Administrator shall issue a Zoning Permit.
  - (f) Eight-foot-high fencing shall be provided around any communication tower and associated equipment building or cabinet. Concertina wire, barbed wire, or other similar security devices are expressly prohibited unless the devices are screened entirely with year-round landscaping that achieves the required screening at the time the landscaping is installed.
  - (g) Shall be illuminated only to the extent required by applicable state or federal law or regulation.
  - (h) No signage is permitted, except as required by applicable law or by standard industry practice for the purpose of identification, warning, emergency function or contact.
  - (i) Tower and equipment that is no longer used for communication purposes shall be removed within 120 days of the date it is taken out of service.
  - (j) New communication towers shall be light gray, except as otherwise required by applicable state or federal law or regulation.
  - (k) Shall be designed such that, in the event the tower fails structurally, it would not fall within a public right of way, or within a distance equal to the height of the tower plus the setback distance from any existing structures, nor endanger the safety of residents, employees, or travelers. The Zoning Administrator shall not issue a Zoning Permit for the support structures listed within this subsection until such time the applicant provides a signed letter from a registered professional structural engineer certifying that the proposed tower is designed to comply with the standards of this subsection.
  - (l) No variance to the requirements of this section shall be granted by the Board of Zoning Appeals.
  - (m) Be located where it would substantially detract from aesthetics and neighborhood character or impair the use of neighboring properties.
  - (n) Be located within 1,000 feet of another communication tower.
  - (o) The proposed user shows proof that it has attempted to co-locate upon existing towers and will allow other users to co-locate upon the tower in the future subject to the engineering capabilities of the structure.

### **Industrial, Manufacturing, & Processing**

**Industrial, Artisan.** A manufacturing use involving small-scale production, assembly, and/or repair with no noxious by-products. Includes such uses as bakeries, confectioners, breweries, metalworking, woodworking, and maker spaces. Includes related ancillary uses and facilities, such as retail, restaurant, showroom, offices, storage, sales, and distribution of products.

**Standards:**

1. Artisan industrial uses shall not exceed 15,000 square feet of gross floor area.
2. Any heat, glare, dust, smoke, fumes, odors, or vibration are confined to the building, and little or no external impacts are detectable beyond the lot lines of the property.

**Industrial, Heavy.** A facility for the processing, manufacturing, compounding, or storage of materials, products, or energy, where the scale and method of operation may produce significant external impacts detectable beyond the lot lines of the property. External impacts include noise, heat, glare, dust, smoke, fumes, odor, vibration, and/or other noxious by-products. May regularly employ hazardous material or produce hazardous by-products, may include outdoor storage areas, and may have activities that take place outside of structures. Includes such uses as outdoor storage yards, junkyards, salvage yards, foundries, steel mills, and asphalt and concrete product manufacturing.

**Industrial, Light.** A facility for the processing or manufacturing of products or parts, including fabrication, assembly, treatment, and packaging of such products, and the incidental storage, sales, and distribution of such products, provided that all manufacturing processes are contained entirely within a fully enclosed building. Any heat, glare, dust, smoke, fumes, odors, or vibration are confined to the building, and little or no external impacts are detectable beyond the lot lines of the property.

**Research/Laboratory Facility.** A facility where testing, research, and development is conducted in industries such as biotechnology, pharmaceuticals, medical instrumentation or supplies, communication and information technology, vehicle components, and electronics and instrumentation. Other than prototype development, excludes the manufacturing, fabrication, processing, or sale of products.

**Warehouse/Distribution.** A facility for the storage, transfer, wholesaling, and distribution of goods. If a warehouse/distribution use is ancillary to another principal use, and has a gross floor area of less than 10,000 square feet, it is considered part of the principal use and is not considered a separate principal use.

**Refuse Processing/Recycling Facility.** A facility for the collection, storage, and transfer of solid waste, which may include the collection, storage, processing, and transfer of recyclables, and organic and yard waste. Excludes salvage yards, industrial or sanitary landfills, and waste incineration facilities.

**Standards:**

1. Stocks and supplies shall be either stored inside enclosed buildings or screened by solid walls, opaque fences, dense evergreen shrubbery or the like, so that they are not visible from any public street or from the ground level of adjacent property used for residential or office purposes.
2. Any required front yard shall not be used for storage.
3. The side yard setback for storage areas and buildings adjacent to residential or office uses shall be at least 25 feet.
4. Adequate ingress and egress shall be provided.

5. Adequate off-street parking and storage shall be provided to accommodate vehicles serving or being served by the recycling center.
6. All separation and processing operations, including storage of solid waste, shall be confined to the interior of a wholly enclosed building.
7. The facility shall have all applicable state permits approved.

### **Residential & Group Living**

**Continuing Care Retirement Community (CCRC).** An age-restricted development that provides a continuum of accommodations and care, from independent living to convalescence care and long-term skilled nursing care and enters into contracts to provide lifelong care. A CCRC typically includes a full range of living arrangements from independent living, congregate housing, residential care and skilled nursing and sometimes hospice care. CCRCs provide a range of ancillary facilities and services such as health care, meals with common dining facilities, physical therapy, education, recreation, and other social and cultural activities. Although CCRCs include household living uses (e.g., dwellings) and health care uses (e.g., nursing homes), they are categorized as a group living because of their focus on the present or future provision of personal care to senior citizens and their integration of various uses as a single cohesive development.

#### **Standards:**

1. The number of nursing care beds shall not exceed 50 percent of the total number of permitted dwelling units.
2. A minimum of ten percent of the CCRC's land area shall be devoted to outdoor open space, indoor or outdoor recreation facilities, and indoor or outdoor social-oriented amenities, including community centers. Such areas shall be located so as to be safely and conveniently accessible to CCRC residents.
3. Each outdoor area intended for active recreation shall have a minimum area of 5,000 square feet and minimum dimension of 50 feet.
4. Each of the major component parts of the CCRC shall comply with the standards applicable to the principal use most closely representing component part, i.e. nursing care facility standards for the skilled nursing services components, residential care facility standards for residential care component, and single-family, two-family, and/or multifamily dwelling standards, as appropriate, for the independent living component.

**Cottage Neighborhood.** A collection of small houses that are arranged around a common open space, or courtyard, with parking screened from public view.

#### **Standards:**

##### **1. Minimum Development Size**

- (a) A cottage neighborhood development shall contain individual lots of record located on a site having a minimum area of 0.5 acres.
- (b) A cottage neighborhood development shall include at least four (4) cottages and no more than twelve (12). Each cluster must have its own open space and parking.

**2. Maximum Development Density.** May be built at up to twice the allowed density for the underlying zone for single-family detached housing. Developments are capped at two clusters (24 cottages).

**3. Dimensional Requirements for Individual Lots.** All buildings, including all projections, must be at least 10 feet apart, be within 25 feet of the common open space, and within a distance determined by Fire Marshal or Building Official, from fire department vehicle access. No minimum lot area.

**4. Common Open Space**

**(a)** A cottage neighborhood development shall include common open space improved for passive recreation or gardening and open to the residents. The common open space shall include a central green or lawn area fronting some or all of the dwellings, one or more shared surface off-street parking area(s) located away from the dwellings and common area, and a perimeter buffer area that incorporates landscaping materials, existing vegetation, or other features to buffer the cottage neighborhood development from adjacent development.

**(b)** The improved central green or lawn area shall include at least 400 square feet of area for each dwelling and at least 3,000 sf per cluster.

**(c)** A common building located within the common open space area may be included as an accessory use, but in no instance shall the common building be larger than 1,250 square feet or serve as a permanent dwelling unit.

**(d)** Open space areas shall include improved pedestrian walkways that provide pedestrian access to each dwelling, shared parking areas, any common buildings, and the public sidewalk network.

**(e)** Ownership of the open space shall remain either with the developer or be conveyed to a homeowners' association or comparable legal entity under the laws of South Carolina.

**(f)** Maintenance of the land as permanent open space shall be ensured via the recordation of covenants or similar documents with the Register of Deeds and noted (or referenced) on the site plan or final plat. This documentation shall also prescribe the nature and extent of continuing maintenance to the open space designed to preclude the creation of any nuisances.

**5. Internal Streets**

Vehicular entryways into a cottage neighborhood development and internal streets serving the development shall be configured as private drives with a maximum pavement width of 22 feet.

**6. Surface Parking**

**(a)** A cottage neighborhood development shall include at least one shared parking area that accommodates resident or guest parking.

**(b)** Surface parking areas shall include at least one parking space for each dwelling unit plus one designated guest parking space for every four dwelling units.

- (c) Provision of resident parking spaces within a shared parking area is not required in cases where resident parking is provided through individual driveways, garages, or by parking spaces along internal streets or alleys.
- (d) It is the intent that parking be off an alley or private driveway, and hidden from public view. There shall be no more than 5 contiguous parking spaces.

## 7. Individual Lot Configuration

Development on individual lots within a cottage neighborhood development shall comply with the following standards.

- (a) **Dwelling Size.** A dwelling shall be at least 600 gross square feet in size, but not more than 1,200 gross square feet in size, excluding garages. The maximum height of a cottage is 25 feet.
- (b) **Dwelling Orientation.** Clustered around common open space, with at least 60 percent of the dwellings fronting common open space.
- (c) **Front Porch.** A dwelling shall incorporate a covered front porch having a minimum width of ten feet and a minimum depth of six feet.
- (e) **Street-Facing Garage.** A street facing garage, if provided, shall be located at least ten feet behind the front facade plane of the dwelling, including porches, and shall include at least two of the following features:
  - 1. A garage door configured to appear as carriage house doors that open to the sides;
  - 2. Arbor or trellis with a minimum depth of three feet over the garage door;
  - 3. A roof overhang of at least two feet over garage door with columns, corbels, or another support structure;
  - 4. An arch or arches over the garage door;
  - 5. Window dormers or a shed dormer;
  - 6. An entry door shall be accessible;
  - 7. A garage door and door trim of natural wood or material configured to appear as unpainted wood;
  - 8. Windows within or above the garage door; or
  - 9. Eaves with exposed rafters, dentil moulding, or other detail appropriate to the architectural style of the structure.
- (f) **Fences**
  - 1. Fences within front yards or side yards forward of the front facade plane shall not exceed 36 inches in height.
  - 2. Fences in rear yards or side yards behind the front facade plane shall not exceed 72 inches in height.
  - 3. In no instance shall a fence be placed within a no-build easement.

### (g) Refuse Collection Containers

Each dwelling shall maintain individual refuse collection containers, which shall be screened from view and located to the side or rear of the dwelling. No refuse

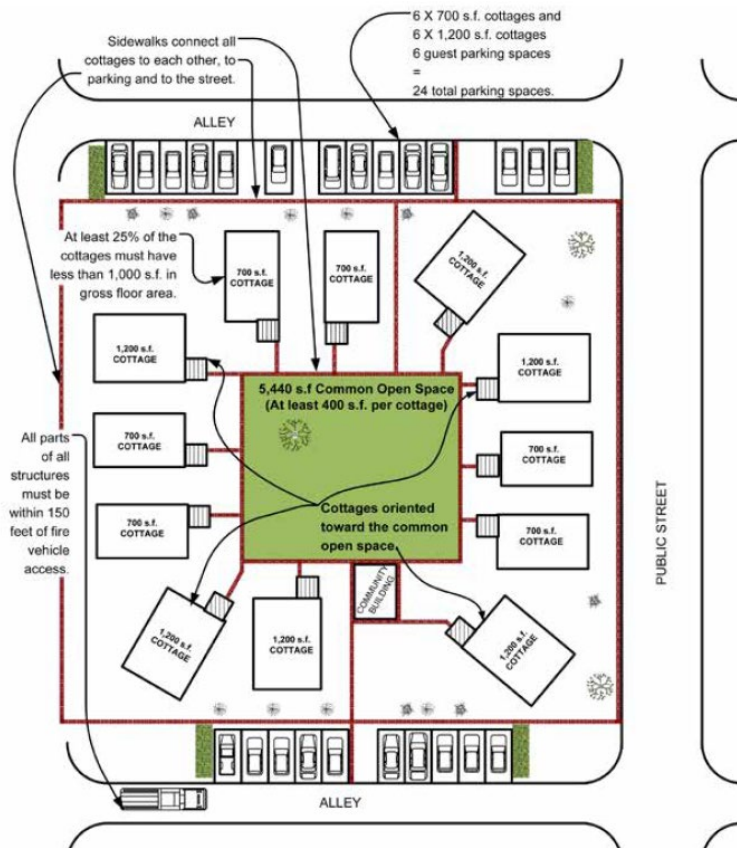


will be collected from an alley without design approval of the Director of Public Works.

**(h) Homeowner's Association**

Each cottage neighborhood development shall include a homeowner's or property owner's association, or comparable legal entity under the laws of South Carolina, that maintains control of common areas and takes responsibility for maintenance of common features in the development, in the event the developer has transferred ownership of the common areas. Homeowner's association documents shall be recorded in the Register of Deeds Office and submitted to and reviewed by the City prior to approval of a subdivision of land for a cottage neighborhood development.

FIGURE 1  
Example Cottage Housing Development



**Dwelling, Accessory.** A dwelling unit that is clearly subordinate and incidental to a primary building on the same lot. An accessory dwelling unit is allowed only as accessory to, and on the same lot as, a single-family detached dwelling unit.

**Standards:**

1. There shall be no more than one accessory dwelling unit on a lot.
2. Either the principal dwelling unit or the accessory dwelling unit must be the permanent, full-time residence of the owner of the lot.
3. An accessory dwelling unit may be within or attached to the principal structure (e.g., a downstairs or upstairs apartment), or exist within or as a detached structure (e.g., an apartment above a detached garage or a guesthouse).
  - (a) If attached, the accessory dwelling unit must be attached to the principal structure and have an operative interconnecting door with the principal structure.
  - (b) If detached:
    1. A distance of at least ten feet shall separate the accessory dwelling unit from the principal structure.
    2. The accessory dwelling unit must be located in the same base zoning district as the principal structure.
    3. Primary side and rear setback requirements apply.
4. A manufactured home or recreational vehicle, travel trailer, camper, or similar vehicle shall not be used as an accessory dwelling unit.
5. The floor area of an accessory dwelling unit shall be no greater than 850 square feet or 50 percent of the floor area of the principal dwelling unit, whichever is less.
6. An accessory dwelling unit shall:
  - (a) Have the same street address and mailbox as the principal dwelling.
  - (b) Not be subdivided or otherwise segregated in ownership from the principal single-family dwelling unit.
  - (c) Use the same water, sanitary sewer, gas, and electric utilities as the principal dwelling.
  - (d) Use the same driveway as the principal dwelling, unless it is accessed from a right-of-way not used by the principal use (e.g., a rear alley or separate street access on a corner or through lot).
  - (e) Maintain the general architectural design, style, appearance, height, and character of the principal dwelling and/or residential design standards.
  - (f) Unless otherwise specified, shall not be located in any established front or corner yard or in front of the primary building line.
- (7) Only one kitchen is allowed per accessory dwelling unit.
- (8) Accessory dwelling units shall not count toward the maximum density standards.

**Dwelling, 1 Unit. Detached.** A structure that contains only one dwelling unit.

**Dwelling, 1 Unit, Attached.** A structure that contains attached one (1) dwelling units on separate lots, no more than two (2) attached, each with its own outside entrance, which share a common exterior wall and are joined together by fire resistive party walls extending at least from the lowest floor level to the roof.

**Dwelling, 2 Units.** A building, commonly known as a duplex, that contains two dwelling units on the same lot, with each unit sharing common vertical walls and/or horizontal floors and ceilings with another dwelling unit.

**Dwelling, 3-4 Units.** A structure that contains up to four dwellings on the same lot, with each unit sharing common vertical walls and/or horizontal floors and ceilings with another dwelling unit.

**Dwelling, 5-8 Units.** A structure that contains up to eight dwellings on the same lot, with each unit sharing common vertical walls and/or horizontal floors and ceilings with another dwelling unit.

**Dwelling, Mixed-Use.** A building containing at least one dwelling unit and having its street level frontage used exclusively for non-residential purposes, such as retail, office, or service-related establishments.

**Dwelling, Townhouse.** Three or more dwelling units on separate lots, each with its own outside entrance, which share a common exterior wall and are joined together by fire resistive party walls extending at least from the lowest floor level to the roof.

**Standards:**

1. All units shall be designed as rear alley loaded or enclosed front or rear parking under the unit, or a combination of both.
2. No greater than six attached units.
3. Articulation within the building façade shall be considered through the inclusion of features such as porches, porticos, balconies, bay windows, rooflines, and building material type.
4. Berms or brick/masonry walls shall be installed to buffer noise and views where townhomes are adjacent to external primary roadways.
5. Homes facing central green space for recreation, nature garden, community gatherings, and the like are strongly encouraged.
6. All units adjacent to external primary roadways shall have a 10 foot buffer consisting of 2 canopy trees, four understory trees, and 15 shrubs per 100 LF of buffer yard.
7. Shall meet standards found in the City of Goose Creek Design Guidelines for Townhomes, which may be amended from time to time.

**Group Residence.** A residential facility providing any combination of food, shelter, personal care, social services, counseling services, or transportation to residents; or a residential facility providing common living areas such as a kitchen, living room, dining room, or recreation rooms. Includes uses such as boarding houses, domestic violence shelters, homeless shelters, halfway houses, or any other residential facility for individuals which do not qualify as a family, or any other form of residential facility expressly provided for in this Ordinance. Category does not include a home serving nine or fewer mentally or physically handicapped persons providing care on a twenty-four-hour basis, approved or licensed by a State of South Carolina agency or department, or under contract with the agency or department for that purpose.

**Residential Care Facility.** A facility where accommodation, board, and personal assistance in feeding, dressing or other essential daily living activities are provided for a period exceeding 24 consecutive hours to two or more individuals who are not related to the administrator or owner of the facility within the third degree of consanguinity and who, by reason of age or physical or mental infirmity, are unable to care sufficiently or properly for themselves or manage their own affairs but do not require the daily services of a registered or licensed practical nurse. A community residential care facility includes any chemical abuse residential treatment facility, such as a halfway house, and other facilities providing inpatient or detoxification services. For purposes of this Ordinance, "residential care facility" does not include a home serving nine or fewer mentally or physically handicapped persons, if the home provides care on a twenty-four hour basis and is approved or licensed by a state agency or department or under contract with the agency or department for that purpose.

**Standards:**

1. The owner, operator, or manager shall verify that proper DHEC licensing requirements will be met prior to start of operation.
2. The owner, operator, or manager shall verify that a loitering control program will be enforced.
3. The owner, operator, or manager shall provide written verification they provided local contact information to the adjoining neighborhood associations or businesses for the documentation of any problems they may have with current business practices that impact adjacent neighborhoods or businesses.
4. The owner, operator, or manager shall provide a written business plan that describes, at a minimum, the following:
  - (a) Number of residents.
  - (b) Uses and activities that will occur in conjunction with the use.
  - (c) Security plan.
  - (d) Provisions for transportation of residents to and from the facility.
  - (e) Staffing information.

**Retail, Service & Office**

**Adult Business.** An "adult arcade," an "adult bookstore or adult video store," an "adult cabaret," an "adult motel," an "adult motion picture theater," "escort agency," a "semi-nude model studio," or a "sexual device shop."

**(A) Adult Arcade**

Any place to which the public is permitted or invited wherein coin operated or slug-operated or electronically, electrically or mechanically controlled still or motion picture machines, projectors or other image-producing devices are maintained to show images to five or fewer persons per machine at any one time, and where the images so displayed are distinguished or characterized by the depicting or describing of specified sexual activities or specified anatomical areas.

**(B) Adult Bookstore or Adult Video Store**

A commercial establishment which, as one of its principal business purposes, offers for sale or rental for any form of consideration any one or more of the following: books, magazines, periodicals or other printed matter, or photographs, films, motion pictures, video cassettes, compact discs, digital video discs, slides, or other visual representations which are characterized by their emphasis upon the display of "specified sexual activities" or "specified anatomical areas." A "principal business activity" exists where the commercial establishment meets any one or more of the following criteria:

- (1) At least 30 percent of the establishment's displayed merchandise consists of said items; or
- (2) At least 30 percent of the wholesale value of the establishment's displayed merchandise consists of said items; or
- (3) At least 30 percent of the retail value (defined as the price charged to customers) of the establishment's displayed merchandise consists of said items; or
- (4) At least 30 percent of the establishment's revenues derive from the sale or rental, for any form of consideration, of said items; or
- (5) The establishment maintains at least 30 percent of its floor space for the display, sale, and/or rental of said items (aisles and walkways used to access said items shall be included in "floor space" maintained for the display, sale, or rental of said items); or
- (6) The establishment maintains at least 500 square feet of its floor space for the display, sale, and/or rental of said items (aisles and walkways used to access said items shall be included in "floor space" maintained for the display, sale, or rental of said items); or
- (7) The establishment regularly offers for sale or rental at least 1,000 of said items; or
- (8) The establishment regularly features said items and regularly advertises itself or holds itself out, by using "adult," "adults only," "XXX," "sex," "erotic," "novelties," or substantially similar language, as an establishment that caters to adult sexual interests.

**(C) Adult Cabaret**

A nightclub, bar, restaurant, bottle club, or similar commercial establishment which regularly features live conduct characterized by semi-nudity. No establishment shall avoid classification as an adult cabaret by offering or featuring nudity.

**(D) Adult Motel**

A hotel, motel or similar commercial establishment which:

1. Offers accommodations to the public for any form of consideration; provides patrons with closed circuit television transmissions, films, motion pictures, videocassettes, slides or other photographic reproductions which are characterized by the depiction or description of specified sexual activities or specified anatomical areas; and has a sign visible from the public right-of-way which advertises the availability of this adult type of photographic reproductions;
2. Offers a sleeping room for rent for a period of time that is less than ten hours; or

3. Allows a tenant or occupant of a sleeping room to subrent the room for a period of time that is less than ten hours.

**(E) Adult Motion Picture Theater**

A commercial establishment where films, motion pictures, videocassettes, slides, or similar photographic reproductions which are characterized by their emphasis upon the display of "specified sexual activities" or "specified anatomical areas" are regularly shown to more than five persons for any form of consideration.

**(F) Escort Agency**

A person or business association who furnishes, offers to furnish, or advertises to furnish escorts as one of its primary business purposes for a fee, tip or other consideration.

**(G) Semi-Nude Model Studio**

A place where persons regularly appear in a state of semi-nudity for money or any form of consideration in order to be observed, sketched, drawn, painted, sculptured, photographed, or similarly depicted by other persons. This definition does not apply to any place where persons appearing in a state of semi-nudity did so in a class operated:

1. By a college, junior college, or university supported entirely or partly by taxation;
2. By a private college or university which maintains and operates educational programs in which credits are transferable to a college, junior college, or university supported entirely or partly by taxation; or
3. In a structure:
  - (a) Which has no sign visible from the exterior of the structure and no other advertising that indicates a seminude person is available for viewing; and
  - (b) Where, in order to participate in a class a student must enroll at least three days in advance of the class.

**(H) Sexual Device Shop**

A commercial establishment that regularly features sexual devices. This definition shall not be construed to include any pharmacy drug store, medical clinic, any establishment primarily dedicate to providing medical or healthcare products or services, or any establishment that does not limit access to its premises or a portion of its premises to adults only.

**Standards for Adult Businesses:**

- (1) A variance from any of the provisions of this section is prohibited. A deviation via a special exception condition regarding any of the requirements of this section is prohibited.
- (2) The location for a new establishment or substantial enlargement of an existing establishment shall not be within 1,500 feet from the property line of a place of worship, a boundary of any residential district, an outdoor recreational facility, a lot devoted to residential use, daycare, cemetery, public or private school, or another adult use. Measurement shall be made in a straight line, without regard to intervening structures or objects, from the nearest portion of

the building or structure where an adult oriented business is conducted to the nearest boundary or property line.

- (3) No more than one adult business shall be located in the same building, structure, or portion thereof, or the increase of floor area of any sexually-oriented business in any building, structure, or portion thereof containing another sexually-oriented business.

**Animal Care Establishment.** A business which provides care for domestic animals. Includes such uses as veterinary offices, pet grooming facilities, pet resorts/hotels, animal training facilities, animal rescue shelters, kennels, and pet boarding facilities where animals are boarded during the day or for overnight stays.

**Standards:**

1. Areas in which animals are boarded shall be fully enclosed within a structure and sufficiently insulated so no unreasonable noise or odor can be detected off the premises.
2. Runs or areas for the training or periodic exercise of animals may be located outside, if they are located at least 35 feet from any lot line and screened from view from the street and from adjoining development.
3. Accessory uses may include retail sales and grooming services, as long as the accessory uses occupy no more than 25 percent of the total gross floor area.
4. All animal refuse shall be kept in airtight containers and disposed of on a regular basis.

**Banquet Hall.** A facility available for lease by individuals or groups for private events such as banquets, weddings, or other similar functions, where access by the general public is restricted.

**Beer/Wine/Liquor Sales.** A state licensed establishment whose primary business, in terms of gross floor area or sales, is the sale of alcoholic beverages for off-site consumption.

**Day Care Center.** A business that provides licensed care in a protective setting for children or elderly or disabled adults for less than 24 hours per day. Excludes home occupations.

**Standards:**

1. Day Care facilities permitted as a principal use shall comply with the South Carolina Department of Social Services Regulations for the licensing of Child Care Centers.
2. Locate outdoor play equipment no closer than 20 feet to any residential lot line.

**Drinking Establishment.** An establishment, in conformity with state law, primarily engaged in the sale or dispensing of alcoholic beverages by the drink for on-site consumption. May include related ancillary activities, such as the availability of food for on-site consumption, and live entertainment that is clearly incidental and subordinate to the bar/tavern use.

**Drive-Through Facility.** A facility that dispenses goods through an attendant window or automated machine to persons remaining in or on motor vehicles in a designated drive aisle. A drive-through may or may not be in conjunction with another principal use.

**Standards:**

1. A drive-through is determined by the entire length of the operation including the required waiting spaces to the services/pick-up window.
2. No portion of a drive-through facility shall be located between the front facade and front lot line or the corner facade and corner lot line.
3. A drive-through facility shall not cause any interference to a public right-of-way or conflict with safe movement along sidewalks or walkways, to building entrances or exits, or to required parking spaces.
4. A drive-through facility shall have a minimum width of 10 feet measured from the farthest point of projection of a drive-through facility from the building or structure.
5. A drive-through facility shall have a bail out capability for all vehicles which have entered the drive through lane. When provided, a bail out lane shall have a minimum width of 10 feet measured from and running parallel to the full length of the drive through lane. If a bail out lane also serves as an interior access drive providing access to parking spaces, the bail out lane / interior access drive shall be limited to a one-way traffic pattern following the direction of the drive through lane.
6. A drive-through canopy shall be consistent in design and materials with the primary building, shall be neutral colored, and shall have masonry support columns.
7. No portion of a drive-through facility shall be located within 50 feet of a Residential zoning district or a lot containing a residential use.

**Entertainment/Recreation Facility, Indoor.** A facility for leisure uses conducted within an enclosed building. Includes such uses as amusement centers, arcades, bowling alleys, live and movie theaters, music venues, pool halls, skating and roller rinks and facilities, spectator sports, and tumbling centers. Includes related ancillary uses, such as food service.

**Entertainment/Recreation Facility, Outdoor.** A facility for leisure uses conducted outdoors or within partially enclosed structures. Includes such uses as amusement parks, batting cages, spectator sports, miniature golf courses, golf driving ranges, skating parks, and tennis clubs. Includes related ancillary uses, such as food service.

**Funeral Services.** A facility where the deceased are prepared for burial display and for rituals before burial or cremation. Includes such facilities as chapels, funeral homes, crematoriums, and showrooms for the display and sale of caskets, vaults, urns, and other items related to burial services.

**Gas Station and/or Convenience Store.** A facility engaged in the retail sales of personal or commercial vehicle fuels and/or a wide variety of quick service consumable products.

**Standards:**

1. Gasoline dispensers and pump island canopies shall not be located within any minimum required setback. Gasoline dispensers and pump island canopies shall not be located in an established front or corner yard.
2. A gas station canopy shall be consistent in design and materials with the primary building, shall be neutral colored, and shall have masonry support columns.
3. Adherence to the "Good Neighbor Plan"



- (a) Loitering control program. Written verification must be provided by the owner, operator, manager, or local representative of the parent company that a loitering control program will be enforced.
- (b) Litter control program. At least two trash receptacles must be provided on-site for customer use. Written verification must be provided that the owner, operator, manager, or a local representative of the parent company will conduct at a minimum, daily on-site litter pickup as well as litter pick-up along sidewalks adjacent to the site.
- (c) Sign pledge program. Written verification must be provided that the owner, operator, manager, or a local representative of the parent company will comply with the zoning regulations regarding signage. All business signage is included in the total display surface area permitted, including any additional signs, either permanent or temporary, advertising items for sale on-site (e.g., beverages, chips, tobacco, snacks, etc.).
- (d) Crime prevention and awareness program. Written verification must be provided that the owner, operator, manager, or a local representative of the parent company has contacted the City of Goose Creek Police Department regarding participation in a crime prevention/awareness program.
- (e) Neighborhood communication program. Written verification must be provided that the owner, operator, manager, or a local representative of the parent company will provide local contact information to the adjoining neighborhood associations or business for the documentation of any problems they may have with current business practices that impact adjacent neighborhoods or businesses.

**Home Occupation.** An occupation, profession or trade customarily and commonly carried out by an occupant in a dwelling unit as a secondary use which is clearly incidental and subordinate to the residential character of the dwelling unit.

**Standards:**

1. Certain home occupations are permitted as an accessory use to a dwelling unit.
2. The principal person conducting the home occupation shall be a full-time resident of the dwelling unit, and the occupation shall employ not more than one person on the premises who are not full-time residents of the dwelling unit.
3. The use of the dwelling unit for the home occupation shall be clearly incidental and subordinate to its use for residential purposes by its occupants.
4. Not more than 25 percent of the floor area of the dwelling unit or 1,000 square feet, whichever is less, shall be used in the conduct of the home occupation.
5. There shall be no sign or change in the residential character or external appearance of the dwelling unit, its associated structures, or its principal residential use.
6. The home occupation shall be conducted entirely within the principal structure or within a fully enclosed, lawfully approved structure which is accessory to the residential use.

7. The home occupation shall not involve significantly greater volumes or frequencies of deliveries or shipments, vehicular traffic, or pedestrian traffic than normally expected in a residential neighborhood.
8. The home occupation will not have a substantial adverse impact on adjoining properties in terms of environmental factors such as noise, lights, glare, vibration, fumes, odors, obstruction of air or light, and litter.
9. No outdoor storage or display of goods shall be allowed in connection with any home occupation.
10. The manufacture, maintenance, or repair of any type of motorized vehicle shall not be permitted as a home occupation.
11. A state licensed family childcare home as accessory to a single-family dwelling may not provide care for more than six children.

**Hotel.** A facility that provides temporary lodging, in one or more buildings, for compensation. Includes related ancillary facilities, such as dining facilities, meeting rooms, and other incidental services.

**Standards:**

1. Rooms shall be accessed from the interior of the building, including from interior courtyards, lobbies, or halls.
2. A bathroom shall be provided for each room.

**Non-Depository Credit Institutions.** Establishments extending credit in the forms of loans, but not engaged in deposit banking (payday loan and/or title loan establishments).

**Standards:**

1. A non-depository personal credit institution shall be at least 3,000 feet from any lot containing another non-depository personal credit institution.
2. A non-depository personal credit institution shall be located in a building with at least 12,000 square feet of gross floor area.
3. A variance from any of the provisions of this section, and the provisions of this subsection is prohibited.

**Pawn Shop.** A location at which or premises in which a state licensed pawnbroker regularly conducts business.

**Standards:**

1. No more than five inventory objects may be displayed outside of the business at any given time and must be removed during hours of 7:00 PM to 7:00 AM.

**Performing Arts Center.** A facility for the viewing of live performances of theater, dance, music, or other similar arts.

**Personal Care & Services.** A business primarily engaged in personal type services. Use may include: barber, retail banking, mortgage lending, day spas, alteration shops, dry cleaning, or other similar services.

**Private Club/Lodge.** A facility for an organization, which does not operate for profit and excludes the general public but is open to people upon invitation, nomination, or payment of annual fees or dues, for social, recreational, political, and/or entertainment activities. A private club/lodge may serve meals and alcohol on the premises for members and their guests only.

**Professional Offices.** A facility for the processing or application of information or professional expertise, including by businesses and nonprofit organizations.

**Restaurant.** A business where food and beverages are primarily prepared for and served to patrons for consumption either on-premises or off-premises. Includes such uses as cafes, coffee shops, diners, fast-food establishments, and cafeterias.

**Retail, General.** A business that provides goods or services directly to the consumer, and where such goods or services are available for immediate purchase on the premises by the purchaser. Includes such uses as clothing retailers, variety stores, and grocery stores, which does not exceed 35,000 square feet in total floor area.

**Retail, Intermediate.** A business that provides goods or services directly to the consumer, and where such goods or services are available for immediate purchase on the premises by the purchaser, which falls between 35,001 and 50,000 square feet in total floor area.

**Retail, Heavy.** A business that provides goods or services directly to the consumer, and where such goods or services are available for immediate purchase on the premises by the purchaser, which exceeds 50,001 square feet in total floor area.

**Self-Storage Facility.** A facility where individual spaces, inside or outside of a structure, are leased for the storage of personal property. Includes related ancillary uses such as the retail sales of packing, moving, and storage supplies.

**Standards:**

1. Access to individual storage units shall be provided from common areas or hallways located indoors. No direct access or outward appearance of direct access to an individual storage space shall be provided from the building exterior.
2. Outdoor storage and operations shall be screened from view.
3. Open storage of recreational vehicles (RVs) and boats of the type customarily maintained by persons for their personal use is allowed within a self-service storage facility use provided that the following standards are met:
  - (a) The minimum lot area shall be one acre.
  - (b) The storage shall occur only within a clearly delineated and designated area located to the rear of the principal structure and screened so as to not be visible from adjacent streets.
  - (c) The storage shall not occur within a required yard.
4. Any moving rental trucks provided shall be screened from view and parked at least 75 feet from any residential property line.

**Staple Food Store.** A grocery store that provides basic food items including dairy, animal or vegetable proteins, fruits and vegetables, juice, whole grains, beans, peas, etc.

**Standards:**

1. Maximum gross floor area is 2,500 square feet.
2. No tobacco, vape, CBD, alcohol, or similar products shall be offered for sale.
3. Shall be exempt from district parking standards. Maximum 4 spaces.
4. Shall comply with the minimum items and quantities of food per staple food guidelines.
5. Adherence to the “Good Neighbor Plan”
  - (a) Loitering control program. Written verification must be provided by the owner, operator, manager, or local representative of the parent company that a loitering control program will be enforced.
  - (b) Litter control program. At least two trash receptacles must be provided on-site for customer use. Written verification must be provided that the owner, operator, manager, or a local representative of the parent company will conduct at a minimum, daily on-site litter pickup as well as litter pick-up along sidewalks adjacent to the site.
  - (c) Sign pledge program. Written verification must be provided that the owner, operator, manager, or a local representative of the parent company will comply with the zoning regulations regarding signage. All business signage is included in the total display surface area permitted, including any additional signs, either permanent or temporary, advertising items for sale on-site.
  - (d) Crime prevention and awareness program. Written verification must be provided that the owner, operator, manager, or a local representative of the parent company has contacted the City of Goose Creek Police Department regarding participation in a crime prevention/awareness program.

**Tattoo/Piercing.** A facility required to be licensed under state law of that provides services including deliberately scarring, burning, or pricking the skin so as to leave a mark or a color that cannot be removed without a surgical procedure. Includes such services as tattooing, permanent coloring, scarifying and branding, and the piercing of the human body to create a permanent hole (excluding ear piercing services) which meet all requirements of state law.

**Tobacco/Hookah/Vaping Establishments.** An establishment whose primary business, in terms of gross floor area or sales, is related to the sale of tobacco products or related accessories, hookah products or related accessories, other smoking products or related accessories, CBD, or electronic nicotine delivery systems or related accessories, for on- or off-premise use.

**Standards:**

1. Shall not be located within 1,000 feet from the lot of a public or private K-12 school, childcare facility, youth center, recreational facility, park, church or religious institution, or community center.
2. Shall not be located within 1,000 feet from another tobacco, hookah, or vaping establishment.
3. Adherence to the “Good Neighbor Plan”
  - (a) Loitering control program. Written verification must be provided by the owner, operator, manager, or local representative of the parent company that a loitering control program will be enforced.
  - (b) Litter control program. At least two trash receptacles must be provided on-site for customer use. Written verification must be provided that the owner, operator, manager, or a local representative of the parent company will conduct at a minimum, daily on-site litter pickup as well as litter pick-up along sidewalks adjacent to the site.
  - (c) Sign pledge program. Written verification must be provided that the owner, operator, manager, or a local representative of the parent company will comply with the zoning regulations regarding signage. All business signage is included in the total display surface area permitted, including any additional signs, either permanent or temporary, advertising items for sale on-site.
  - (d) Crime prevention and awareness program. Written verification must be provided that the owner, operator, manager, or a local representative of the parent company has contacted the City of Goose Creek Police Department regarding participation in a crime prevention/awareness program.

**Vehicle Sales or Rental.** A business that sells, leases, or rents automobiles, vans, recreational vehicles, commercial vehicles, trucks, trailers, motorcycles, scooters, watercraft, or other powered personal transportation. Includes related ancillary uses, such as on-site facilities for the repair and service of vehicles sold, leased, or rented.

**Standards:**

1. Any repair and service operations shall be performed within a fully enclosed building.
2. No partially dismantled, wrecked, or unregistered vehicle shall be stored outdoors on the premises.
3. Each vehicle for sale or rental shall have direct access to an interior access drive.
4. Any outdoor display area shall not be located in any required setback.
5. Any outdoor display area along front and corner lot lines shall be screened by a street protective yard buffer.
6. Outdoor displays of vehicles and promotional vehicles shall not block ingress access.
7. Any outdoor display area shall be considered a parking area for determining and providing parking landscape islands.

**Vehicle Rental, Moving Truck.** A business that offers, as a primary or accessory use, large vehicles, particularly one with a spacious covered bed, designed for the purpose of relocating belongings, typically in change of residence.

**Standards:**

1. Any moving rental trucks provided shall be screened from view and parked at least 75 feet from any residential property line.

**Vehicle Service, Major.** A business that offers major vehicle repairs such as engine rebuilding; major reconditioning of worn or damaged motor vehicles or trailers; towing and collision service, including body, frame, or fender straightening or repair; painting of motor vehicles; or repair to commercial vehicles, recreational vehicles, or watercraft.

**Standards:**

1. Any repair and service operations shall be performed within a fully enclosed building. Bay doors may be open during hours of operation.
2. No partially dismantled, wrecked, or unregistered vehicle shall be stored outdoors for more than 90 days.
3. Outdoor storage and operations shall be screened from view by a building and/or opaque buffer.
4. All district specific regulations for outdoor storage shall apply.
5. The demolition or junking of motor vehicles is prohibited.

**Vehicle Service, Minor.** A business that offers minor vehicle repairs such as oil changes; repair or replacement of cooling, electrical, fuel, and exhaust systems; brake adjustments, relining, and repairs; wheel servicing, alignment, and balancing; repair and replacement of shock absorbers; detailing; and replacement or adjustment of muffler systems, hoses, belts, fuses, windshield wipers, and the like. Includes repairs to two-wheeled and three-wheeled motor vehicles. Includes car washes, whether mechanical, self-wash, or hand wash. Includes related ancillary uses, such as towing and collision service.

**Standards:**

1. Any repair and service operations shall be performed within a fully enclosed building. Bay doors may be open during hours of operation.
2. No partially dismantled, wrecked, or unregistered vehicle shall be stored on-site.

**Vehicle Service, Commercial.** A business that offers a wide range of semi-truck repair and maintenance services for heavy-duty trucks and fleets.

#### **4:3: Accessory & Temporary Uses**

- (A) Intent.** This section provides additional regulations for the use of a subordinate structure, building, or use that is customarily associated with, and clearly incidental to, the primary structure, building, or use that is located on the same lot, as well as short term activities that might not meet the normal development or use standards of the applicable zone but may otherwise be acceptable for the public good.
- (B) Applicability.** Unless otherwise specified, the development of an accessory structure or temporary use requires the submittal of a permit application. Accessory structures may not be constructed prior to the construction of a primary building. The Zoning Administrator shall determine when a structure is accessory to the primary building of a lot. To determine that a structure or use is accessory, it must meet the following criteria:
1. Clearly incidental and subordinate to the primary building in terms of area, size, function, use, height, and location.
  2. Operated and maintained under the same ownership and on the same site as the primary building.
  3. Generally found in conjunction with the principal use.
  4. Use the same water, sanitary sewer, gas, and electric utilities as the principal use.
- (C) General Provisions.** Accessory uses, buildings, or structures shall comply with all development standards of the applicable zoning district unless otherwise specifically provided for in this section. Buildings and structures shall maintain the general height and character of the principal dwelling and/or design standards. Construction standards shall meet code, where applicable, and exterior materials shall be sound. The exterior use of felt paper, shiny metal, tarps, and similar material is not permitted. All structures in commercial, industrial, mixed-use, and/or overlay districts shall follow the same development standards as the primary structure, including setbacks. Shipping containers shall not be permitted in residential districts and may only be used in commercial districts if permitted in an overlay district.
- (D) Location.** Unless otherwise specified, accessory structures, including swimming pools, shall not be located in any established front or corner yard or in front of the primary building line. Unless otherwise specified, accessory structures shall comply with all required front, corner, and side building setbacks but may encroach into a required rear setback up to within 5 feet of the rear lot line. Accessory uses, buildings, or structures shall not encroach upon any platted or recorded easements unless specifically authorized by the terms of the easement or by written consent of the agency in whose favor the easement is granted.
- (E) Maximum Area for Accessory Structures.**
- (1)** The total floor area of all residential accessory structures on a lot shall be no greater than 1,000 square feet or 50 percent of the floor area of the principal dwelling unit, whichever is lesser.

**(F) Temporary Use.** Includes consideration for short term activities that might not meet the normal development or use standards of the applicable zone but may otherwise be acceptable for the public good, at the discretion of the Zoning Administrator, because of their temporary nature. Examples include, but are not limited to seasonal (tree, pumpkin, fireworks) in a commercial district, special events coordinated with police and fire, or a sales trailer coordinated with the Building Official. Temporary uses shall comply with all zoning, fire, building, as well as local, state, federal regulations.



## Section Five: Site Development

### 5.1: Trees

#### 5.1.1: Replacement and Mitigation

- (A) Intent.** Tree replacement, relocation and mitigation. The intent of this section is to create conscientiousness in tree conservation and protection. The objective is to retain existing trees as much as possible, replant reasonably larger trees and provide alternate methods for tree replacement. The location of all improvements shall take into consideration the existing natural environment and the retention of existing trees. Trees shall be mitigated according to the specifications provided herein.
- (B) Landscaping & Tree Fund.** The City Administrator or designee shall administer the fund. The Goose Creek Landscape and Tree Fund shall be used for landscaping, streetscaping and beautification projects upon public property within the City of Goose Creek and may be used to issue grant funding to private property owners for the same purposes.
- (C) Standards and Tree Fund Guidelines.**
- (1)** The clear-cutting of trees and vegetative cover on any lot, parcel, tract or acreage in any district is specifically prohibited.
  - (2)** Each protected or grand tree that is determined by the Zoning Administrator to be hazardous, diseased, or injured to the extent it is irreparably damaged shall be approved for removal. The burden of providing proof of the extent of the hazard, disease or injury shall rest with the applicant, who must provide documentation from a qualified arborist.
  - (3)** Removal of protected trees shall be mitigated at 100%. Removal of the protected trees in accordance with an approved site development plan shall be replaced by the applicant on the property through the replanting of species approved by the City at a minimum of four-inch calipers equal to the total DBH removed. Tree mitigation may occur anywhere on-site, including within required buffers and landscaped areas as approved by the Zoning Administrator. In the event that on-site mitigation is not possible due to site constraints, the Zoning Administrator shall impose a \$1,000 fee for each protected tree unable to be fully mitigated. All monetary fees shall be deposited into the City's Landscaping and Tree Fund. Existing trees four inches or greater, within the landscape buffer to be retained, may be considered in the mitigation at the discretion of the Zoning Administrator.
  - (4)** Removal of grand trees shall be mitigated at 100% and also subject to a \$1,000 fee for each grand tree removed. Removal of the grand trees in accordance with an approved site development plan shall be replaced by the applicant on the property through the replanting of species approved by the City at a minimum of four-inch calipers equal to the total DBH removed. Tree mitigation may occur anywhere on-site, including within required buffers and landscaped areas as approved by the Zoning Administrator. In the event that on-site mitigation is not possible due to site constraints, the Zoning Administrator shall impose an additional fee of \$4,000 for each grand tree unable to be fully mitigated. All monetary fees shall be deposited into the City's Landscaping and

Tree Fund. Existing trees four inches or greater, within the landscape buffer to be retained, may be considered in the mitigation at the discretion of the Zoning Administrator.

- (5) Should tree removal occur in violation of the approved tree plan or without a plan approved by the Zoning Administrator, the removed trees shall be replaced with twice the number of inches at DBH removed at a minimum of four-inch calipers. For each inch of tree unable to be provided on-site for the purposes of reconciling the violation, the Zoning Administrator shall accept payment of a fee of \$200, deposited into the City's Landscaping and Tree Fund.
- (6) A tree replacement schedule is required showing the location, species, and sizes of any replacement trees to be planted.
- (7) Replacement trees shall be planted on the site in the areas specified in the plans to be approved by the Zoning Administrator. Replacement trees shall be long-lived, hardy, native and compatible with local conditions, with good aesthetic value, healthy and disease and pest free and approved by the Zoning Administrator.
- (8) If trees are to be relocated onto the development site, the applicant shall identify the original locations of the trees, as well as submit to the City site preparations and methods used on the tree survey. Trees may be relocated provided the environmental conditions of the new location are favorable to the survival of the trees.
- (9) Prior to issuance of a Certificate of Occupancy for a completed structure, the Zoning Administrator shall provide a compliance inspection including the provisions in this chapter. It is the responsibility of the owner or agent to contact the Zoning Administrator regarding the compliance inspection. The Certificate of Occupancy will be withheld pending verification of compliance. The Zoning Administrator shall approve a delayed schedule for planting materials when the immediate planting schedule would impair the health of the plants. When a delayed planting schedule is approved, the applicant shall provide a bond equivalent to one and one-half times the projected cost of the planting materials.
- (10) Records of Tree and Landscaping Fund deposits will be maintained in a single fund to be reviewed annually. The Tree and Landscaping Fund will be used in accordance with the parameters established in this ordinance.

**(D) Preservation Credit.** Projects intending to preserve existing vegetation in order to receive credit for required landscaping must graphically show the location of each tree on the landscape plan and must note the DBH (diameter at breast height) and species of each tree.

- (1) In order to receive credit, preserved vegetation must be in good health and condition and must meet the spacing requirements of the standards it is intended to satisfy. Protective barriers must also be shown on the landscape and grading plans in accordance with the requirements of this section. If a preserved tree dies within 24 months of completion of the project, it must be replaced with the total number of trees which were credited to the existing tree. No credit will be given to invasive-exotic species.

### 5.1.2: Tree Protection

**(A) Intent.** Unless exempted, no grand or protected tree shall be cut, relocated, removed, or destroyed, except with approval of a Land Disturbance Permit from the City and in accordance with the standards of this Section. No land clearing or harvesting of any kind shall be permitted without approval of the Zoning Administrator, regardless of other approvals that may be obtained from outside agencies.

A tree protection plan shall be submitted with a landscaping plan. A tree protection plan shall clearly indicate what tree protection methods will be utilized.

Documentation of existing trees on the site, through a tree inventory or tree survey, shall be submitted with a landscaping plan in accordance with the requirements of this Ordinance.

A Land Disturbance Permit from the City is required prior to the cutting, destruction, removal, relocation, or transplantation of all trees.

**(B) Exemptions.** The following activities are exempt from the standards in this Section.

- (1) The removal or modification of any tree located on an individual lot on which an existing single-family detached, two-family, four-unit, eight-unit or townhome dwelling is located.
- (2) Routine or seasonal pruning.
- (3) The removal or pruning, after providing documentation to the Zoning Administrator of the condition of the tree(s), of dead or naturally fallen trees; trees damaged during a hurricane, tornado, ice or windstorm, flood, wildfire or any other such act of nature; or trees that are found by the Zoning Administrator to be a threat to the public health, safety, or welfare.
- (4) The selective and limited removal or pruning of trees or vegetation necessary to obtain clear visibility at driveways or intersections.
- (5) The removal or pruning of trees within a utility easement by a utility company.
- (6) Underbrush and removal of trees less than four (4) inches DBH.
- (7) Forestry activities shielded from local development regulation in accordance with S.C. Code Ann. § 48-23-205, provided, any development application for the parcel of land where the forestry activities occur that is submitted within three years of the conclusion of the forestry activities shall be denied.
- (8) Timber harvesting that the Zoning Administrator determines is a commercial timber operation (see, Definitions), if notification is provided, a forestry plan is submitted, and the timber harvesting complies with best management practices published by the South Carolina Forestry Commission, in accordance with, Timber Harvesting, provided, any development application for the parcel of land where a commercial timber operation occurs that is submitted within three years of the conclusion of the commercial timber operation shall be denied.

**(C) Tree Protection Zone.** Unless otherwise established in this Section, the tree protection zone of protected trees consists of the largest of the following:

- (1) The area located within a distance of one foot for each one inch of tree diameter (measured at four and one-half feet above ground level) of the tree.
- (2) The area located within a distance of one-half the tree's height of the tree.
- (3) The area within a distance of six feet of the tree.

**(D) Prohibited Activity in Tree Protection Zone.**

- (1) Development and any other activity involving the cutting, destruction, removal, relocation, transplantation, pruning, or limbing of a protected tree are prohibited in a tree protection zone, unless otherwise required by this Ordinance.
- (2) Compaction of the soil within a tree protection zone over more than ten percent of the area of the tree protection zone is prohibited, except where necessary for pedestrian walkways. Where possible, mulch shall be used to mitigate soil compaction in areas of the tree protection zone where activity on the site may result in soil compaction.

**(E) Utility and grading plans shall not modify or disturb the tree protection zone, provided, utilities may be located within a tree protection zone if:**

- (1) There is no alternative location for the utilities.
- (2) Any tunneling or boring for utility lines occurs at a depth that avoids significant damage to the roots of the protected tree and is at least 25 inches below the ground.
- (3) Any excavation is limited in extent to the minimum necessary and is accomplished using hand excavation methods that remove soil around tree roots without severing them.
- (4) All proposed activity within the tree protection zone is shown on an approved tree protection plan.

**(F) Tree Protection During Construction.**

- (1) Construction site activities, including but not limited to parking, equipment, or material storage, bury pits, concrete washout, or burning of debris, are prohibited within tree protection zones.
- (2) Trees located within a tree protection zone shall be protected from chemical contamination from liquids or other materials, including but not limited to paint, chemical solvents, gasoline, oil, diesel fuel, hydraulic fluid, concrete spoils, or rinse water from vehicle cleaning, including rinsing of concrete truck tanks and chutes.
- (3) Prior to machinery passing over any area within a tree protection zone during construction, the area shall be cushioned using plywood sheeting covered by a minimum four-inch-thick layer of wood mulch, or materials providing an equivalent minimum degree of cushioning, as shown on an approved tree protection plan.
- (4) Protective barriers shall be installed prior to, and maintained throughout, the land disturbance and construction process and before building permits are issued. Such barriers shall:
  - (a) Be installed along the outer edge of and completely surrounding all tree protection zones.
  - (b) Be based on the proximity to disturbance.
  - (c) Consist of one:

- (1) A 6-foot-high chain-link fence.
  - (2) A minimum four-foot-high wooden post and rail fence with two-inch by four-inch posts and a double one-inch by four-inch rail.
  - (3) A minimum four-foot-high orange polyethylene laminar safety fencing mounted on wooden posts.
  - (4) A similar fencing method approved by the Zoning Administrator.
- (d) Be posted with warning signs that:
- (1) Are posted not more than 150 feet apart.
  - (2) Are clearly visible from all sides of the tree protection area.
  - (3) Have a minimum area of four-square feet per sign.
  - (4) Identify the fenced area as a tree protection zone and direct construction workers not to encroach into the area (e.g., "Tree Protection Zone: Do Not Enter").

(5) Any violation of the tree protection standards in this subsection is a violation of this Ordinance and may result in remedies and penalties. Any action in violation of this subsection that results in damage to a protected tree that jeopardizes its survival shall be deemed removal of a protected tree.

**(G) Maintenance.** The landowner and/or tenant shall maintain protected trees and tree protection zones in accordance with applicable tree protection plans and be subject to all requirements of this chapter. Curb stops, concrete curb, or other devices to prevent vehicular damage to required trees must be shown on the landscaping plan and installed prior to final inspection.

**(H) Timber Harvesting.** Timber harvesting shall comply with the standards in this subsection. The landowner shall notify the Zoning Administrator prior to beginning any timber harvesting.

**(1) Best Management Practices.** All timber harvesting shall comply with the voluntary protective measures known as "Best Management Practices" that are published by the South Carolina Forestry Commission, including the provision of an undisturbed buffer that:

- (a) Extends along the entire perimeter of the parcel, including road frontages, except for approved access crossings; and
- (b) Has a minimum width of 50 feet or the required setback for the zoning district in which the parcel is located, whichever is greater.

**(2) Commercial Timber Operations.** The landowner shall have the burden of proving by clear and convincing evidence that an activity is a commercial timber operation. The landowner shall submit a forestry plan that demonstrates that the intended forestry activities will contribute to the long-term production of marketable forest products and ensure the continued existence of forests through regeneration. Conducting a timber sale as the sole timber management activity does not constitute a commercial timber operation.

## 5.2: General Landscaping

**(A) Applicability.** Unless exempted, all development shall comply with the standards in this chapter, as modified in accordance alternative compliance, if applicable. The standards in this chapter are cumulative, unless otherwise stated in this Ordinance.

**(1) Exemptions.** The following are exempt from the standards in this section.

- (a)** Single-family detached dwellings, provided, the initial development of a subdivision of single-family dwellings is subject to all tree save, density, protection, foundation/canopy plantings and all applicable development regulations.
- (b)** Expansion of an existing structure that equals less than 50 percent of the total gross floor area of the structure. New areas shall meet full requirements for that portion.
- (c)** Renovation or reuse, not a more intense use, of an existing structure that, is valued at less than 50 percent of the recorded tax value of the building.

**(2) Alternative Compliance.** Where the application of the standards in this chapter would result in unreasonable or impractical situations due to product supply (container-caliper size), unusual site conditions, such as may be caused by streams, natural rock formations, topography, lot configuration, or utility easements, the Zoning Administrator may approve an alternative landscaping plan on finding, the alternative landscaping plan would result in landscaping of similar quality, effectiveness, durability, and performance as required by this chapter.

**(B) General Standards.** Unless specified in this Ordinance to the contrary, all plantings and other improvements required by this Section shall comply with this subsection.

**(1) Installation of Required Landscaping.**

- (a)** Unless a bond is provided in accordance with (b) below, all landscaping required by this chapter shall be installed prior to the issuance of a Certificate of Occupancy.
- (b)** If the season or weather conditions prohibit planting of trees or shrubs, the developer may provide a bond, an irrevocable letter of credit, or other financial surety in an amount equal to 125 percent of the cost of installing the required landscaping to guarantee the completion of the required planting. A Zoning Permit for the development shall be issued only on approval of the financial surety. All required improvements must be completed within the time period established in the development approval, or within 18 months of the date the developer provides financial surety, whichever period is shorter. The developer may request, and the Zoning Administrator may grant, for good cause shown, one extension, not to exceed one year, of the period for completion. The financial surety shall be canceled and/or returned upon completion of the required landscaping. If the developer fails to complete all required improvements within the period for completion, as may be extended, the

Zoning Administrator shall send written notice to the developer identifying the failure(s) and providing the developer a period of 30 days to complete the required improvements. If the required improvements are not completed within the 30-day period, the City may draw on the financial surety to complete the required improvements.

- (c) Planting guidelines and recommended species provided by the electric provider shall be referenced within 35 feet of a power line.
- (d) Where unusual site conditions, such as may be caused by streams, natural rock formations, topography, lot configuration, or utility easements, make it impossible for proposed development to comply with the landscaping requirements in this Section, the proposed development may be approved only if it complies with the requirements in this Section to the extent practicable and all unmet requirements are compensated for through payment to the Goose Creek Landscaping and Tree Fund of 125 percent of the estimated cost of plant materials and installation. Estimates used to calculate the cost of plant materials and installation must be made not more than 90 days prior to the submission of the alternative landscaping plan. Three estimates provided with letterhead will be submitted for review and approval. The payment shall be based on the average of the three estimates multiplied by 125%.

**(2) Credit for Existing Vegetation.** Existing vegetation located in the developable area outside of wetlands, in good health, that meets all applicable standards in this chapter, may be used to satisfy any planting requirements, provided the vegetation is in fair or better condition and is protected before and during development in the same manner required for a protected tree during construction.

**(3) Species.** Vegetative material shall be adapted to the site conditions where it will be planted. The use of native, drought-tolerant vegetation is encouraged to reduce dependency upon irrigation. The selection of trees, shrubs, and other vegetative material from the list of suggested species maintained by the South Carolina Forestry Commission is encouraged. The use of species identified as invasive plant pest species by the South Carolina Exotic Pest Plant Council is prohibited. To curtail the spread of disease and insect infestation in a plant species, new shrub and tree plantings shall be of different genera in accordance with Table: Required Shrub and Tree Genus Diversity. Where different genera of shrubs and trees are required, each required genus shall be planted in roughly equal proportions with the other required genera. Nothing in this subsection shall be construed to prevent the utilization of a greater number of different species than specified.

MINIMUM NUMBER OF SHRUBS OR TREES REQUIRED ON SITE	MINIMUM NUMBER OF GENUSES OF SHRUBS OR TREES REQUIRED ON SITE
<b>Shrubs</b>	
40 or fewer	2
More than 40 but fewer than 70	3
70 or more	4
<b>Trees</b>	
20 or fewer	2
More than 20 but fewer than 40	3
40 or more	4

**(4) Trees.** All canopy trees planted in accordance with the requirements of this chapter shall be a minimum of ten (10) feet in height, and understory trees a minimum of eight (8) feet in height, when planted. Both canopy trees and understory trees must be at least two inches in caliper (measured one-half foot above ground level) when planted. Any new trees of above four-inch caliper size shall be measured twelve (12) inches above the ground. The caliper size of a multi-trunk tree shall be deemed to be the average caliper size of the largest three leaders. The height-to-trunk caliper ratio, root ball sizes, or spread relationship for any tree to be planted shall meet the current "American Standards for Nursery Stock" as set forth by the American Association of Nurserymen. All multi-trunk trees must be "tree form" with a maximum of three to five stems or trunks and a minimum height of eight feet at planting.

**(5) Shrubs.** All shrubs planted to meet the requirements of this chapter, unless required to be larger by another provision, shall be a minimum of three-gallon container size and eighteen (18) inches in height or spread (depending on whether the growth habit is upright or spreading) measured from the top of the root zone.

**(6) Mulch.** All planted materials are to be mulched, generally with an organic type of mulch such as shredded bark, ground wood chips (not sawdust), or pine straw. Natural colors are required, no red, green, etc. Mulch shall be applied as follows: for trees and shrubs, three to four inches deep at the base of shrubs and trees or from the trunk to the dripline for newly-planted trees; for ground cover and perennials, one to two inches deep sufficient in coverage to conserve moisture and suppress weeds without inhibiting growth of the landscape plants. The exclusive use of rock coverage shall not be permitted as a primary ground feature.

**(7) Irrigation.** An irrigation system shall be planned, installed, and maintained for multi-family, industrial, commercial, and mixed-use projects to ensure optimum moisture for healthy growth and survival. Use of existing vegetation, native plants, drought-tolerant plants, and water conserving irrigation techniques, such as use of a rain sensor, and re-use of rainwater, is encouraged.



**(8) Berms.** Shall comply with the following design standards:

- (a)** The slope shall not exceed a two-to-one ratio (horizontal to vertical).
- (b)** The berm shall have a top width at least one-half the berm height; and
- (c)** The berm shall have a maximum height of eight feet above the toe of the berm.
- (d)** All berms, regardless of size, shall be stabilized with a ground cover or other suitable vegetation.
- (e)** Berms proposed to be placed along street right-of-way shall be designed and constructed to provide adequate sight distances at intersections and along the street.
- (f)** Berms shall not damage the roots of existing healthy vegetation designated to be preserved.

**(9) Fences & Walls.** Fences and walls shall comply with all requirements in this Ordinance.

**(10) Sight Visibility Triangle.** Sight areas shall be maintained free of obstructions, including trees, shrubs, and other vegetation and fences, walls, and berms.

**(11) Maintenance of Landscape Areas.** It shall be the duty of the property owner to maintain all vegetation planted pursuant to, or protected by, this chapter in a healthy condition in accordance with this section and any tree ordinance guidelines developed by the City. Landscape features and areas shall be maintained in accordance with the approved landscaping plan or alternative landscaping plan and shall present a healthy and orderly appearance free from refuse and debris. All plant life shown on an approved landscaping plan or alternative landscaping plan shall be replaced with the same or a similar species if it dies, is seriously damaged, or removed, except any existing vegetation that does not comply with the standards in this Ordinance shall be replaced with vegetation that does comply with the standards in this Ordinance.

- (a) Review.** The Zoning Administrator, or designee, shall have the authority to review landscaping and require replanting if necessary to maintain the required landscape plants in good health.
- (b) Damage, Natural Occurrence.** In the event that any vegetation or physical element functioning to meet the standards of this Section is severely damaged due to an unusual weather occurrence or natural catastrophe, or other natural occurrence such as damage by wild or domestic animals, the owner or developer shall be required to replant if the landscaping standards are not being met. The Zoning Administrator shall consider the type and location of the landscape buffer or required vegetation area as well as the propensity for natural re-vegetation in making a determination on the extent of replanting requirements. The owner shall have one growing season to replace or replant in accordance with the Zoning Administrator's determination.
- (c) Operational Protection.** The owner or developer shall take actions to protect trees and landscaping from damage during all facility and site operations. Plants

shall be maintained in a way that does not obstruct sight distances at roadway and drive intersections, obstruct traffic signs or devices, or interfere with the use of sidewalks or pedestrian trails. If a planting area required by this Section is adjacent to parking or vehicular circulation areas. Curb stops, concrete curb, or other devices to prevent vehicular damage to required trees must be shown on the landscaping plan and installed prior to final inspection.

- (d) **Maintain Shape.** All required trees shall be allowed to reach their mature size and shall be maintained at their mature size. Except for trimming and pruning within a utility easement in accordance with applicable policies of the affected utility, required plants shall not be cut or severely pruned or otherwise damaged so that their natural form is impaired. Any tree (including, but not limited to crape myrtles) that has been severely pruned, sheared, topped, or shaped as a shrub, shall be considered as damaged vegetation in need of replacement and shall be replaced within one growing season with a tree at least four inches in caliper.
- (e) **Natural Decline.** The natural death of existing vegetation within any required landscape area does not necessarily constitute a violation and does not require re-vegetation to replace the plant material unless the required landscape area no longer complies with the required standards of this section. In no instance shall this provision be construed to prevent re-planting if, in the opinion of the Zoning Administrator, the required performance standard of the landscaping is not being met.

(C) **Existing Conditions.** Trees and shrubs that have not been maintained in compliance with approved plans, regardless of the date of approval, shall be replaced, if in the opinion of the Zoning Administrator, it would further the intent of this chapter and/or applicable zoning overlay districts.

### 5.3: Site Landscaping

Landscape requirements are broken down in the following categories:

- (A) Property Line Buffer – Landscaping along property lines.
- (B) Street Buffer – Landscaping along street rights-of-way between parking and pedestrian areas.
- (C) Parking Lot – Landscaping in and around vehicular use areas.
- (D) Building Impact – Landscaping used to enhance the site.
- (E) Screening – Landscaping around utility use, outdoor storage, and loading areas.

(A) **Property Line Buffer.** A landscaped area between two land uses designed to mitigate potential negative effects, foster greenspace health, and promote community appearance. All new development shall comply, unless between individual single-family lots. Zoning Administrator has the authority to amend the buffer requirements for a specific site, including the discretion to require additional buffering, including depth of buffer, density and number of trees, and/or the requirement for a structural screen.

(1) Buffers shall be provided in accordance with the table and specifications listed below.

**(a) Buffer 1**

- (1) A buffer 15 feet deep that shall consist of at least four canopy trees, eight understory trees, and 30 shrubs per 100 feet of buffer yard width; or
- (2) A buffer 20 feet deep that shall consist of at least four canopy trees, six understory trees, and 20 shrubs per 100 feet of buffer yard width; or
- (3) A buffer 30 feet deep wide that shall consist of at least four canopy trees, six understory trees, and 15 shrubs per 100 feet of buffer yard width.

**(b) Buffer 2**

- (1) A buffer 30 feet deep that shall consist of at least five canopy trees, seven understory trees, and 20 shrubs per 100 feet of buffer yard width. In addition, a structural element shall be required; or
- (2) A buffer 40 feet deep that shall consist of at least four canopy trees, five understory trees, and 20 shrubs per 100 feet of buffer yard width. In addition, a structural element shall be required; or
- (3) A buffer 50 feet deep that shall consist of at least four canopy trees, four understory trees, and ten shrubs per 100 feet of buffer yard width. In addition, a structural element shall be required.

**(c) Buffer 3**

- (1) A buffer 50 feet deep that shall consist of at least five canopy trees, seven understory trees, and 20 shrubs per 100 feet of buffer yard width. In addition, a structural element shall be required; or
- (2) A buffer 60 feet deep that shall consist of at least five canopy trees, five understory trees, and 15 shrubs per 100 feet of buffer yard width. In addition, a structural element shall be required; or
- (3) A buffer 75 feet deep that shall consist of at least four canopy trees, four understory trees, and ten shrubs per 100 feet of buffer yard width.

**(d) Buffer 4**

- (1) A buffer 75 feet deep that shall consist of at least ten canopy trees, 18 understory trees, and 60 shrubs per 100 feet of buffer yard width. In addition, a structural element shall be required; or
- (2) A buffer 100 feet deep that shall consist of at least ten canopy trees, 15 understory trees, and 60 shrubs per 100 feet of buffer yard width. In addition, a structural element shall be required; or
- (3) A buffer 125 feet deep that shall consist of at least eight canopy trees, ten understory trees, and 30 shrubs per 100 feet of buffer yard width. In addition, a structural element shall be required; or
- (4) A buffer 150 feet deep that shall consist of at least eight canopy trees, eight understory trees, and 20 shrubs per 100 feet of buffer yard width. In addition, a structural element shall be required.

**(e) Buffer 5**

- (1)** A buffer 100 feet deep that shall consist of at least 12 canopy trees, 18 understory trees, and 60 shrubs per 100 feet of buffer yard width. In addition, a structural element shall be required; or
- (2)** A buffer 125 feet deep that shall consist of at least ten canopy trees, 15 understory trees, and 40 shrubs per 100 feet of buffer yard width. In addition, a structural element shall be required; or
- (3)** A buffer 150 feet deep that shall consist of at least ten canopy trees, 15 understory trees, and 30 shrubs per 100 feet of buffer yard width. In addition, a structural element shall be required.

Proposed Land Use	Adjacent Land Use							
	Conservation Open Space	Residential Single Family	Residential Mixed Use	Village Node	General Commercial	Employment Campus	Light Industrial	Heavy Industrial
Conservation Open Space	N/A	N/A	N/A	N/A	N/A	N/A	N/A	N/A
Residential Single Family	Buffer 1	N/A	N/A	Buffer 1	Buffer 2	Buffer 3	Buffer 4	Buffer 5
Residential Mixed Use	Buffer 1	N/A	N/A	Buffer 1	Buffer 2	Buffer 2	Buffer 4	Buffer 5
Village Node	Buffer 2	Buffer 1	Buffer 1	N/A	N/A	Buffer 2	Buffer 4	Buffer 5
General Commercial	Buffer 2	Buffer 2	Buffer 2	Buffer 1	N/A	Buffer 1	Buffer 2	Buffer 3
Employment Campus	Buffer 3	Buffer 3	Buffer 2	Buffer 2	Buffer 1	N/A	Buffer 2	Buffer 2
Light Industrial	Buffer 4	Buffer 4	Buffer 4	Buffer 4	Buffer 2	Buffer 2	N/A	N/A
Heavy Industrial	Buffer 5	Buffer 5	Buffer 5	Buffer 5	Buffer 3	Buffer 2	N/A	N/A

WIDTH REDUCTION - FENCE OR WALL				
FENCE OR WALL MATERIALS	ZONING DISTRICT	MINIMUM FENCE OR WALL HEIGHT	BUFFER YARD WIDTH REDUCTION ALLOWED (AS A PERCENTAGE OF THE REQUIRED WIDTH)	MINIMUM WIDTH OF BUFFER YARD AFTER REDUCTION
Wood	Any district	8 feet	25	15 feet
Brick, Stone, or Stucco	Any district	4 feet	25	15 feet
	Any district	6 feet	50	10 feet

NOTES:  
\*Fence or wall height shall be measured from the side of the fence facing away from the property being screened.

**(2) Reduction in Width (Property Line Buffer Yard).** The required width of a buffer yard may be reduced in accordance with this subsection, provided, only one width reduction is allowed along any length of a buffer yard.

- (a) Fence or Masonry Wall.** The width of a buffer yard may be reduced if a fence or wall that complies with the corresponding height and materials requirements, and all fence and wall standards, is located in the buffer yard along the length of the buffer yard.
- (b) Berm.** The width of a buffer yard may be reduced by 25 percent if a berm having a height of at least four feet is provided.

**(3) Reduction in Plantings (Property Line Buffer Yard).** The required plantings in a buffer yard may be reduced along any length of the buffer yard where a fence or wall is included in accordance with this section, provided, only one reduction for shrubs is allowed along any length of a buffer yard:

- (a)** Wooden fence or brick, stone, or stucco wall: 50 percent reduction in the number of required shrubs.
- (b)** Brick, stone, or stucco wall having a height of at least six feet: 75 percent reduction in the number of required shrubs, and up to 50 percent of required trees in the transitional buffer yard may be understory trees.

**(4) Location (Property Line Buffer Yard).** Buffer yards shall be located on the site of the proposed development, between the property line and any vehicular use areas, buildings, storage, service areas, or other areas of activity on the property and extend along the entire property line of the abutting use.

- (a)** Vegetative screening and fencing in a buffer yard shall not be located inside a utility or drainage easement unless:
  - (1)** The easement is an overhead easement; **or**
  - (2)** All of the following are met:
  - (3)** The easement holder has consented to and the Zoning Administrator has approved the location of the vegetative screening and fencing in the easement;

- (4) The vegetative screening and fencing is maintained in accordance with the terms of consent and any applicable maintenance provisions;
- (5) Trees planted within 15 feet of an overhead power line shall be understory trees; and
- (6) In those portions of the buffer yard where understory trees are provided in lieu of canopy trees, either the number of required trees per 100 linear feet shall be multiplied by two, or a wood fence or masonry wall that meets the height and materials standards, shall be provided.

**(5) Development within Property Line Buffer Yard.** Development within a buffer yard shall not reduce the general separation of land uses or interfere with the required plantings and shall be limited to the following:

- (a) Fences and walls.
- (b) Retaining walls.
- (c) Sidewalks, trails, and bike paths, provided they intersect the transitional buffer yard at a 90-degree angle.
- (d) Driveways and parking lot aisles necessary to comply with Cross Access Between Adjoining Developments.
- (e) Stormwater areas that incorporate Low Impact Development (LID) practices using plant material to manage stormwater.

**(6) Planting and Materials Standards (Property Line Buffer Yard).** Trees, shrubs, fences and walls, and berms required by this subsection shall comply with General Landscaping Standards, unless otherwise specified.

- (a) Trees, shrubs, fences and walls, and berms shall be arranged in a manner that provides the maximum possible visual separation between adjacent land uses, including the massing of shrubs in rows or groups as needed to achieve the maximum screening effect.
- (b) Trees shall be canopy trees, except when placed within 15 feet of an overhead powerline, where they shall be understory trees.
- (c) Up to 50 percent of required trees where a brick, stone, or stucco wall having a height of at least six feet is included may be small- maturing trees.
- (d) At least 50 percent of required trees shall be evergreen species in unreduced buffers.
- (e) Shrubs shall be evergreen species expected to reach a height of six feet or greater within five years of planting.
- (f) Shrubs shall be a minimum of three feet in height when planted.

**(B) Street Buffer.** A street buffer yard is a landscaped area abutting and parallel to a recorded public street right-of-way designed to provide pleasing views along travel ways, reduce runoff, provide canopy, and preserve natural vegetative cover. All new development shall comply, unless only a change in land use, with no new parking surface area, and/or in a zoning district that has a minimum front yard setback of zero feet.

- (1) Location (Street Buffers).** Street buffer yards shall be located on the site of the proposed development wherever it abuts an existing or proposed street right-of-way.
- (2) Minimum Width (Street Buffer).**
  - (a)** If the minimum front yard setback is greater than ten (10) feet, the minimum width of the street buffer shall be ten (10) feet.
- (3) Minimum Area (Street Buffer).** A street buffer shall have a minimum area of ten (10) feet times the linear feet of the site of the proposed development that abuts an existing or proposed street right-of-way.
  - (a)** Notwithstanding any other provision in this Ordinance, a street buffer shall not have a width of less than five (5) feet as measured from the recorded public street right-of-way abutting the site of the proposed development.
- (4) Minimum Plantings (Street Buffer).** A street buffer shall comply with the following landscaping standards:
  - (a)** A street buffer shall contain at least one canopy tree for every 40 linear feet of street buffer or fraction thereof, excluding portions of the street buffer where driveways are located and areas necessary to avoid intrusion into sight areas.
  - (b)** A street buffer shall contain a minimum of one canopy tree.
  - (c)** At least 60 percent of the street buffer area not used for canopy trees or for pedestrian or vehicular access shall be covered in shrubs, ground cover, understory trees, or turf, and all other portions of the street buffer shall be mulched. A minimum of 75 percent of the area designated on the landscaping plan for grass or ground cover shall be covered by established grass or ground cover within one calendar year from the time of planting.
  - (d)** Within 20 feet of an overhead power line, understory trees spaced between 20 and 30 feet apart on center, unless otherwise necessary to avoid intrusion into sight areas, shall be substituted for required canopy trees.
- (5) Development Within Street Buffer.** Development in a street buffer shall be limited to the following:
  - (a)** Fences and walls.
  - (b)** Retaining walls.
  - (c)** Flagpoles, lamp or address posts, mailboxes, and similar features.
  - (d)** Sidewalks, trails, and bike paths.
  - (e)** Driveways or parking lot aisles having a width of 35 feet or less, provided the centerline of the driveway or parking lot aisle forms a 90-degree angle with the boundary between the site and the right-of-way.
  - (f)** Stormwater areas treated as site amenities in accordance with review of the Zoning Administrator.



**(6) Parking Lot (Street Buffer).** Parking lots adjacent to a right-of-way shall comply with the standards below. The standards below shall not apply where a parking lot is located behind a building from the street right-of-way:

- (a)** The street buffer shall be screened along the length of the street, excluding portions of the street buffer where driveways or sight areas are located, that is between two and one-half (2 ½) and three (3) feet in height and that consists of:
  - (1)** Evergreen shrubs that measure at least two (2) feet in height at the time of planting and reach a mature height of or may be maintained at a height of two-and-one-half (2 ½) to three (3) feet within one year of planting; or
  - (2)** A wall composed of brick, stone, or stucco, which may be combined with decorative metal, such as wrought iron, if the wall achieves opacity at an average height of between two and one-half (2 ½) and three (3) feet.
- (b)** Where a street buffer includes a brick, stone, or stucco wall in accordance with (6)(a)(2) above:
  - (1)** The minimum width of the street buffer is reduced by 50 percent, provided the street protected yard shall not at any point be less than five feet in width;
  - (2)** The required number of shrubs is reduced by two-thirds, if all required shrubs are planted between the wall and the right-of-way; and
  - (3)** Up to forty percent of required shrubs may be deciduous shrubs having a maximum height of three feet.
- (c)** A street buffer located between a parking structure and a street right-of-way shall comply with the standards in Street Buffers as modified by the following standard:
  - (1)** The minimum width of the street buffer shall be ten (10) feet.

**(C) Parking Lot Landscaping.** The standards for landscaping in and around parking lots apply to any new or expanded vehicular surface area (parking lot) whether principal or accessory use and any existing vehicular surface area that is used to satisfy the off-street parking requirements for a new building, or the expansion of an existing building.

**(1) Interior Planting Areas (Parking Lot).** A vehicular surface area, other than a parking structure, shall include interior planting areas that comply with the standards in this subsection.

- (a)** In an off-street surface parking area, no more than seven (7) consecutive spaces shall be in a row without a parking island containing one canopy tree and two shrubs or two canopy trees and shall extend the full length of the adjacent parking space and shall be no less than nine (9) feet in width.
- (b)** Tree islands shall be placed along the perimeter of the parking area at each end of the aisles that shall be the full length of the adjacent parking space and shall be no less than nine (9) feet in width.
- (c)** Where vehicles overhang a foundation planning strip, the width of the planting strip shall be at least six feet.
- (d)** For vehicular surface areas containing 200 or more parking spaces, the required pedestrian passageway shall have landscaping on each side, not less than five (5) feet wide consisting of one (1) understory tree and two (2) shrubs every seven (7) parking spaces.

**(2) Minimum Planting (Parking Lot).**

- (a)** A minimum of 60 percent of a planting area shall contain living plants, trees, shrubs, groundcover or turf, and all other portions of the planting area shall be mulched. A minimum of 75 percent of the area designated on the landscaping plan for grass or ground cover shall be covered by established grass or ground cover within one calendar year from the time of planting.
- (b)** Understory trees shall be substituted for canopy trees within 15 feet of overhead power lines;
- (c)** Canopy trees shall be spaced a minimum of 40 feet apart, or, if planted groups, a minimum of 25 feet apart;
- (d)** Understory trees shall be spaced a minimum of 30 feet apart, or, if planted in groups, a minimum of 15 feet apart.
- (e)** Trees shall not be planted within ten feet of a tree located in the public right-of-way.
- (f)** Planting areas shall be protected from vehicle damage by the installation of curbing, wheel stops, or other comparable methods. The placement of plant material shall allow for a minimum two-and-one-half foot bumper overhang from the face of curbing, wheel stops, or other comparable devices. This standard shall not be construed to prohibit the use of planting areas as stormwater management devices.

**(D) Building Impact Landscaping.** Building impact is landscaping that is not required for parking lot landscaping, buffer yard landscaping, or street buffer landscaping, that is designed to soften the visual impact of building foundations and provide for the even dispersal of trees across a development site. A change in land use, agricultural uses, and development with alternative compliance (e.g, no front yard setback, no parking areas) are exempt.

- (1)** Where building foundations are visible from the public street, pedestrian walkways, or from adjacent uses, foundation landscaping is required. Landscaping of this area shall complement the building elevations, connect the building to the site and increase continuity.
- (2)** Planters may be required as a design element to soften the building exterior and enhance the streetscape appearance.
- (3)** Shrubs maturing to a two-foot minimum shall be planted at five feet on center maximum for the length of the building facing the public right-of-way. To soften and screen a blank building facade, shrubs maturing to a minimum of four feet in height shall be planted eight feet on center (maximum), and small maturing trees shall be planted within 15 feet of the building facade.
- (4)** No shrub smaller than those in three-gallon containers shall be planted. Understory trees shall be no smaller than six feet in height at the time of planting. Canopy trees must be at minimum two- and one-half calipers and eight feet to ten feet in height at time of planting.
- (5)** A two inch to four-inch layer of approved mulching materials shall be used only in connection with plant materials and shall not stand alone as ground cover.
- (6)** Arcades across a building's front facade accompanied by tree planting may be used in lieu of shrub plantings and satisfy the requirements for foundation plantings.

- (7) Lawn areas within 50 feet of a building or adjacent to public roadways require sodding. Other lawn areas may require sodding depending upon slopes, impact on public views, pedestrian traffic, time of year, as well as other considerations.

**(E) Service Screening.** The following shall be screened from view in accordance with the standards in this subsection:

- (1) Loading areas, large waste receptacles (such as dumpsters, grease storage, and cardboard recycling containers) and trash collection areas.
  - (a) Screening of loading areas, large waste receptacles, and trash collection areas must be accomplished and maintained with an opaque wall of masonry or composite material approved by the Zoning Administrator. Vinyl or exterior cinder block shall not be permitted. The height shall be sufficient to conceal areas, but in no instance less than 7 feet. Enclosures shall utilize metal or composite material with latching doors. Evergreen shrubs shall be used on the exterior.
  - (b) Any existing trash dumpster, grease storage receptacle, or cardboard refuse container that is not properly screened by April 30, 2029 must come into compliance prior to the license renewal of the business.
- (2) Display areas
  - (a) Screening shall be accomplished with a closed fence, made of wood, a masonry wall, opaque metal, or composite material approved by the Zoning Administrator, with the finished side facing away from the area to be screened.
  - (b) A minimum of 60 percent of any shrubs used for screening shall be evergreen species. Shrubs shall be a minimum of 18 inches tall when planted and expected to reach a mature height and width sufficient to provide the required screening within three years of planting.
- (3) Stormwater retention or detention ponds.
  - (a) Evergreen shrubs that are expected to reach four feet in height within three years of planting, at a maximum spacing of five feet on center. Trees, at least 50 percent of which are an evergreen species, at a maximum spacing of 25 feet on center.
  - (b) If a fence is required, the material shall be approved by the Zoning Administrator.

#### 5.4: Access & Parking

- (A) Intent.** The purpose of this Section is to ensure that developments are served by a coordinated multimodal transportation system that permits the safe and efficient movement of motor vehicles, emergency vehicles, transit, bicyclists, and pedestrians within the development and between the development and external transportation systems, neighboring development, and local destination points such as places of employment, schools, parks, and shopping areas.
- (B) Applicability.** Any new off-street vehicle parking area provided shall be developed in accordance with the regulations of this section and the development standards of the applicable district of this Ordinance.
- (1) New Development.** All new development shall provide off-street parking and loading areas in accordance with the standards of this Section.
- (2) Existing Development.** Any change in use of existing development shall be accompanied by provision of any additional off-street parking and loading spaces required for the change in use.
- (C) Traffic Impact Analysis.** Requirements pertaining to Traffic Impact Analysis (“TIA”) are incorporated in reference and found in the City of Goose Creek Land Development Regulations.
- (D) Access & Circulation.** All new developments shall be served by a system of sidewalks, paths, roadways, accessways, and other facilities designed to provide for multiple travel modes (vehicular, bicycle, and pedestrian), as appropriate to the development’s size, character, and relationship to surrounding development and development patterns and existing and planned community transportation systems. Vehicular, bicycle, and pedestrian access and circulation systems shall be coordinated and integrated so as to provide transportation choices within and to and from the proposed development, as appropriate.
- (1) Cross Access**
- (a)** An internal vehicular circulation system in new nonresidential and mixed-use development shall be designed and constructed to provide vehicular cross-access between any parking lots within the development and any parking lots on adjoining parcels containing nonresidential or mixed-use development, and to the boundary of adjoining vacant land if it is zoned for commercial uses. The cross-access shall consist of a driveway or drive aisle that is at least 24 feet wide or two one-way driveways or aisles that are each at least 14 feet wide.
- (b)** An internal pedestrian circulation system in new multifamily, nonresidential, or mixed-use development shall be designed to allow for pedestrian walkway cross access between the development's buildings and parking areas and those on adjoining lots containing multifamily, nonresidential, or mixed-use development, and to vacant lands.
- (c)** Easements allowing cross-access to and from lands served by a vehicular and pedestrian cross-access, along with agreements defining maintenance responsibilities of landowners pertaining to the vehicular cross-access, shall be recorded with the Register of Deeds.

- (d) The Zoning Administrator may waive or modify the requirement for vehicular and pedestrian cross-access on determining that such cross-access is impractical or undesirable due to the presence of topographic conditions, natural features, or vehicular safety factors.

**(2) Sidewalks Required**

- (a) In all districts, sidewalks, a minimum of 5 feet in width, that comply with ADA Standards are required on both sides of all streets.
- (b) Where a new development fronts an existing street with insufficient right-of-way width to accommodate installation of a required sidewalk along the frontage, the developer shall install a sidewalk on the development site within a dedicated public easement running parallel and adjacent to the public street.
- (c) The Zoning Administrator may waive or modify the requirement for sidewalks on determining that such sidewalks are impractical or infeasible due to the presence of topographic conditions or natural features.

**(3) Bicycle Facilities.** New development or redevelopment shall include bicycle parking. Bicycle parking shall be placed within 100 feet of, and clearly visible from, the main entrance to the use served. Bike lanes, bike paths, or other bicycle facilities sufficient to allow safe and efficient bicycle access and circulation within the development shall be required when adjacent to planned or existing bicycle corridors.

- (a) Retail, service, office, civic, institutional, mixed, and public uses shall provide two spaces per 4,000 square feet of gross floor area. Industrial, manufacturing, and processing shall provide .5 spaces per 10,000 square feet of gross floor area. No more than 8 individual spaces shall be required for any principal use.

**(4) Off-Street Parking.** Any new off-street vehicle parking area provided shall be developed in accordance with the regulations of this section and the development standards of the applicable district of this Ordinance.

- (a) The number and width of curb cuts shall be the minimum needed to provide reasonable access to the site. Curb cuts shall meet the standards of the Berkeley County, South Carolina Department of Transportation, and the City of Goose Creek.
- (b) Off-street parking areas shall be used solely for the parking of licensed motorized vehicles in operating condition. Required parking spaces and loading berths may not be used for the display of goods for sale, or the sale, lease, storage, dismantling, or service of any vehicles, boats, motor homes, campers, mobile homes, building materials, equipment, or supplies.
- (c) Off-street parking areas and all off-street loading areas shall include painted lines, wheel stops, or other methods of identifying individual parking spaces and loading berths and distinguishing such spaces or berths from aisles.
- (d) Surface parking shall not be located in the front yard setback, nor between buildings and right-of-way, except in industrial districts. Surface parking on corner parcels shall not be allowed to be placed on the outside of corner lots. Where

surface parking is adjacent to a public right-of-way, or part of a common development, a seat wall, with landscaping, shall be integrated with the architecture of the building.

- (e) All off-street parking and loading areas shall be surfaced with asphalt, concrete, brick, stone, pavers, or an equivalent hard, dustless, and bonded surface material.
  - (f) The use of pervious or semi-pervious parking lot surfacing materials— including, but not limited to—pervious asphalt and concrete, open joint pavers, and reinforced grass/gravel/shell grids may be approved for off-street parking and loading areas, provided such surfacing is subject to an on-going maintenance program and shall be certified as capable of accommodating anticipated traffic loading stresses and maintenance impacts.
  - (g) All shopping cart return areas shall be primarily constructed of brick or concrete. Metal may be used as a secondary material. There shall be minimum one return area accessible in each drive aisle. The return area shall be landscaped appropriately.
- (5) Except for off-street parking areas serving single-family detached or two-family dwellings, off-street parking areas shall be arranged so no parking or maneuvering incidental to parking shall occur on a public street or sidewalk.
- (6) An entrance or exit to an off-street parking area shall not be located within 25 feet of a single-family residential district.
- (7) Parking lots shall comply with applicable landscaping.
- (8) All off-street parking and loading areas shall be maintained in safe condition and good repair at all times so as not to constitute a hazard to public safety or a visual or aesthetic nuisance to surrounding land.
- (9) All off-street parking and loading areas shall be completed prior to the issuance of a certificate of occupancy for the development they serve. In the case of phased development, off-street parking and loading areas may only be provided for the phase being developed.
- (10) Vehicular surface areas containing **200** or more parking spaces shall be configured in accordance with the following standards:
- (a) **Primary Drive Aisle.** Primary drive aisles within vehicular surface areas shall be designed to appear as an extension of the public street network extending from the public right-of-way along the full length of the primary facades of structures being served by the drive. The primary drive aisle(s) shall comply with the following standards:
    - (1) Have a minimum cross section width between curbs to serve two travel lanes.

- (2) Include a sidewalk or curb-delineated pedestrian passageway, at least five (5) feet wide, along the front façade of a building when the drive aisle is aligned parallel to that building façade.
- (3) Provide street trees along both sides of the primary drive aisle with a maximum spacing of 40 feet on-center. Understory trees may be used adjacent to the building façade within 40 feet of building entrances.

(b) **Pedestrian Pathways.** The vehicular surface area shall provide fully separated, improved pedestrian pathways that:

- (1) Are provided, at a minimum, every six parallel parking rows (every three double-row parking bays) or every 200 feet, whichever is the lesser dimension.
- (2) Are enhanced with planted landscaping strips.
- (3) Include, to the maximum extent practicable, a pathway aligned with and perpendicular to the primary entrance into the building served by the vehicular surface area (parking lot).
- (4) Are paved with asphalt, cement, or other comparable material.
- (5) Are of contrasting color or materials when crossing drive aisles.
- (6) Are in compliance with applicable state and federal requirements while at a minimum are at least five (5) feet wide when located within planting strips, and ten (10) feet wide when crossing drive aisles.
- (7) Connect to all existing or planned adjacent transit and pedestrian facilities.
- (8) Provide safe and efficient pedestrian access to the use they serve.

(E) **Minimum-Maximum Off-Street Spaces.** The maximum number of off-street parking spaces shall not exceed 125 percent of the minimum number of off-street parking spaces required for that use. Any spaces over the minimum shall be pervious pavers or similarly approved design. If there is no requirement for a minimum number of off-street parking spaces for the use, the maximum number of off-street parking spaces shall be reviewed as alternative compliance by the Zoning Administrator. The Zoning Administrator shall apply the minimum-maximum off-street parking space requirement specified for the listed use that is deemed most like the proposed use.

Parking Table

USE TYPE	MINIMUM NUMBER OF PARKING SPACES
<b>Agricultural</b>	
Plant Agricultural	No minimum
Community Garden	No minimum
Indoor Food Production	No minimum
<b>Civic, Institutional &amp; Public</b>	
Cemetery	No minimum
College/University	1 for every 2 faculty/FTE plus 1/500 sf classroom and research space
Community Center	3/1,000 sf
Government Office	3/1,000 sf
Hospital	1/300 sf
Library/Museum/Cultural Facility	3/1,000 sf
Medical or Dental Clinic	1/300 sf
Membership Organization Facility	1/500 sf
Nursing Care Facility	1 for every 6 beds
Parking Lot	No minimum
Parks & Open Space	No minimum
Park & Ride	No minimum
Public Safety Facility	In accordance with an approved alternative parking plan
Religious Institutions	1 for every 5 seats
School, Business or Trade	1 for every 3 persons
School, Pre-K - High	1 for every 6 students (design capacity) under 10 <sup>th</sup> grade; 1 for every 2 students 10 <sup>th</sup> grade and above
Social Service Facility	3/1,000 sf
Utilities, Major	1/500 sf office facilities
Utilities, Minor	1/500 sf office facilities



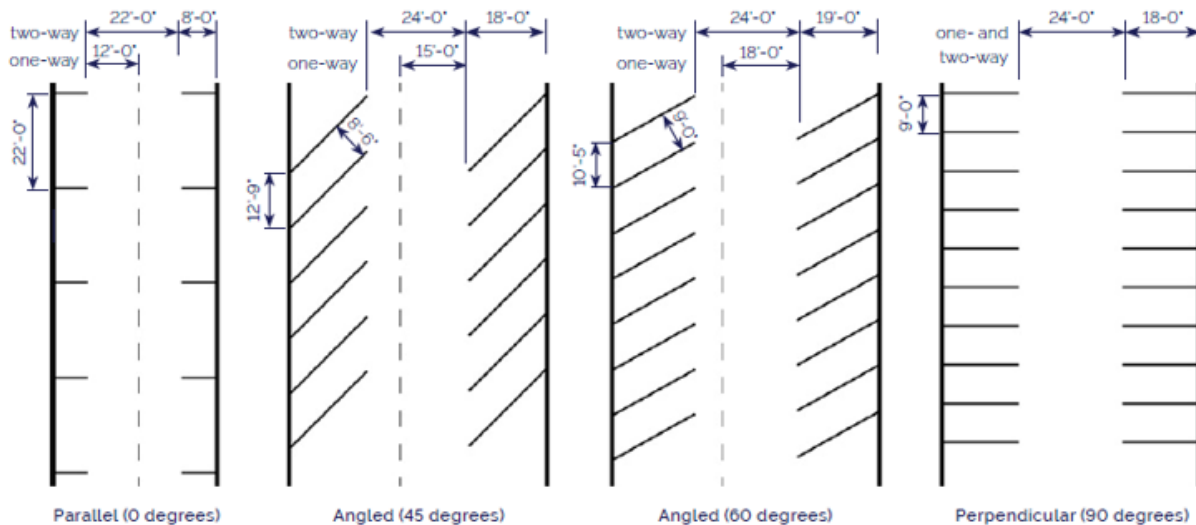
Wireless Communication	No minimum
Wireless Communication (Small Cell)	No minimum
Wireless Communication (Stealth)	No minimum
<b>Industrial, Manufacturing, Processing</b>	
Industrial, Artisan	2/1,000 sf
Industrial, Heavy	1.5/1,000 sf
Industrial, Light	1.5/1,000 sf
Research/Laboratory Facility	2/1,000 sf
Warehouse/Distribution	1.5/1,000 sf
Refuse Processing/Recycling Facility	2/1,000 sf
<b>Residential &amp; Group Living</b>	
Continuing Care Retirement	1 for every 4 residents
Cottage Neighborhood	2/du
Dwelling, Accessory	N/A
Dwelling, 1 Unit, detached	2/du
Dwelling, 1 Unit, attached	2/du
Dwelling, 2 Unit	2/du
Dwelling, 3-4 Units	2/du
Dwelling, 5-8 Units	2/du
Dwelling, Mixed Use	In accordance with an approved alternative parking plan
Dwelling, Townhouse	2/du
Group Residence	1 for every 4 residents
Residential Care Facility	1 for every 4 residents
<b>Retail, Service &amp; Office</b>	
Adult Business	1/300 sf

Animal Care	3/1,000 sf
Banquet Hall	5/1,000 sf
Beer/Wine/Liquor Sales	3/1,000 sf
Day Care Center	1/500 sf
Drinking Establishment	8/1,000 sf
Drive-Through Facility	No minimum
Entertainment Facility, Indoor	5/1,000 sf
Entertainment Facility, Outdoor	In accordance with an approved alternative parking plan
Funeral Services	1/250 sf assembly area
Gas Station/Convenience Store	3.5/1,000 sf
Home Occupation	No minimum
Hotel	1 for each guest room plus 1/300 sf of restaurant space or meeting area
Non-Depository Credit Institution	3/1,000 sf
Pawn Shop	3.5/1,000 sf
Performing Arts Center	1 for every 5 seats at max. capacity
Personal Care & Services	3/ 1,000 sf
Private Club/Lodge	5/1,000 sf
Professional Offices	1/500 sf
Restaurant	8/1,000 sf seating area
Retail & Service, General	3.5/ 1,000 sf
Retail & Service, Intermediate	3/1,000 sf
Retail & Service, Heavy	2/1,000 sf
Self-Storage Facility	1/per employee, plus 1/5,000 gross floor area
Staple Food Store	In accordance with an approved alternative parking plan
Tattoo/Piercing	3/1,000 sf
Tobacco/Hookah/Vaping	3.5/1,000 sf
Vehicle Sales or Rental	4/1,000 sf plus 3 for each bay
Vehicle Rental, Truck	2/1,000 sf

Vehicle Service, Major	4/1,000 sf
Vehicle Service, Minor	4/1,000 sf
Vehicle Service, Commercial	2/1,000 sf

**(F) Minimum Space-Aisle Standards.**

Space Angle	Space Width	Parking Row Depth	Curb Width	Drive Aisle Width: One-Way	Drive Aisle Width: Two-Way
Parallel (0')	8'	8'	22'	12'	22'
45'	8'-6"	18'	12'-9"	15'	24'
60'	9'	19'	10'-5"	18'	24'
Perpendicular (90')	9'	18'	9'	24'	24'



**(1) Right-of-way.** Except for off-street parking areas serving single-family detached or two-family dwellings, parking spaces and access aisles shall be set back a minimum of ten feet from the street right-of-way.

**(G) Parking Alternatives.** The Zoning Administrator is authorized to consider an alternative parking plan that proposes alternatives to providing the off-street parking spaces, in accordance with the following standards.

**(1) Parking Demand Study.** An alternative parking plan that includes a parking demand study demonstrating how the number of parking spaces is adequate for the proposed development, or functional needs, and is in substantial compliance with the intent and purpose of parking standards. If the Zoning Administrator determines that the number of

spaces is not adequate or exceeds the maximum, the Board of Zoning Appeals may consider a variance to the requirements, based on established criteria for a variance.

**(2) Mixed-Use Development.** A development containing more than one use shall provide parking spaces in an amount equal to the total of the standards for all individual uses. An applicant for a development containing more than one use may submit an alternative parking plan that proposes a reduction in the minimum number of required off-street parking spaces for the development based on a comprehensive analysis of parking demand for each use by time of day.

**(3) Existing Conditions Reduction.** Where a property does not have the area available to provide off-street parking spaces because of existing conditions that were lawful at the time of establishment (e.g. an existing building covers the entire parcel), the following uses shall only be required to provide as many off-street parking spaces as will physically fit upon the property:

**(a)** Any nonresidential use that has a minimum parking requirement of three or fewer parking spaces for each 1,000 square feet of gross floor area or a retail sales use.

**(4) Off-Site Parking.** An alternative parking plan may be proposed to meet 10 percent of the minimum number of off-street parking spaces required for a use with public off-site parking—in accordance with the following standards.

**(a)** The zoning district classification of the off-site parking shall be one that allows the use and is designed to all applicable buffer and landscaping standards.

**(b)** Off-site parking spaces shall be located within 400 feet of the primary pedestrian entrances to the uses served by the parking. Distance shall be measured by the actual distance of the pedestrian walkway from the shared parking area to the primary pedestrian entrance(s), not a straight-line, point-to-point distance.

**(c)** Off-site parking spaces shall not be separated from the use they serve by an arterial street unless safe pedestrian access across the street is provided by appropriate traffic controls (e.g., signalized crosswalk), or a grade-separated pedestrian walkway.

**(d)** Adequate, safe, and well-lit pedestrian access shall be provided between the off-site parking area and the primary pedestrian entrances to the use served by the off-site parking.

**(5) On-Street Parking.** If on street parking is available, an alternative parking plan may propose to provide 10 percent or 4 spaces, whichever is less, of the minimum number of off-street parking spaces required through on-street parking along streets that are adjacent to the development.

**(H) Vehicle Stacking.** In addition to meeting the off-street parking standards, uses with drive-through facilities and other auto-oriented uses where vehicles queue up to access a service facility, shall not impede on-site or off-site vehicular traffic movements or movements into or out of off-street

parking spaces, nor impede pedestrian movements in a stacking plan. If applicable, requirements of SCDOT and/or Berkeley County may be considered.

**(I) Loading-Fire Lane.** Any new development involving the routine vehicular delivery or shipping of goods, supplies, or equipment to or from the development shall provide a sufficient number of off-street loading berths to accommodate the delivery and shipping operations of the development's uses in a safe and convenient manner. The off-street loading berth shall be arranged so that vehicles shall maneuver for loading and unloading entirely within the property lines of the site, without obstructing or interfering with any public right-of-way or any parking space or parking lot aisle. All requirements of Fire Code shall be required.

**(J) Disabled.** Every off-street vehicle parking area and parking garage available to the public shall have parking spaces reserved for the use of physically disabled persons as required by the latest federal ADA Accessibility Guidelines.

**(K) Electric Vehicle Charging Stations (EVCSs)**

**(1)** An electric vehicle charging station shall mean a public or private parking space located together with a battery charging station which permits the transfer of electric energy (by conductive or inductive means) to a battery or other storage device in an electric vehicle.

**(2)** If the primary use of the parcel is the retail electric charging of vehicles, then the use shall be considered a motor fuel station for zoning purposes. Installation shall be located in zoning districts which permit motor fuel stations.

**(3)** All new or reconstructed parking structures or lots shall be required to install EVCSs according to below when one of the following conditions is met:

**(a)** The development includes a new off-street parking facility with more than 20 spaces; or

**(b)** The parking capacity of an existing building, site, or parking facility with 20 or more spaces is increased by 30 percent or more; or

**(c)** The new or existing off-street parking facility is for a mixed-use or commercial land use.

**(4)** General Station requirements

**(a) Size.** A standard size parking space shall be used for an electric vehicle charging station where such a station is required or planned.

**(b) Equipment Standards and Protection.** Where provided, parking for electric vehicle charging purposes shall meet the following standards:

**(1)** EV charging stations shall not be permissible inside structures in commercial and residential districts.

**(2)** Charging station equipment mounted on pedestals, light posts, bollards or other devices shall be a minimum of 24 inches clear from the face of curb.

**(3)** All EV charging station parking areas are required to be a minimum to ten (10) feet from noncharging station parking areas and structures.

**(4)** Charging station outlets and connector devices shall be no less than 36 inches or no higher than 48 inches from the top of surface where mounted

and shall be designed and located as to not impede pedestrian travel or create trip hazards on sidewalks.

(5) When the electric vehicle parking space is perpendicular or at an angle to curb face and charging equipment, adequate equipment protection, such as wheel stops, or concrete-filled steel bollards shall be used.

(6) Charging station equipment shall be maintained in all respects, including the functioning of the charging equipment by the owner or operator.

(c) **Informational Signage.** Electric vehicle charging stations, other than in residential use, shall have posted directional signage allowing only charging electric vehicles to park in such spaces. For the purposes of this subsection, “charging” means that an electric vehicle is parked at an electric vehicle charging station and is connected to the charging station equipment. Signage for parking of electric vehicles shall include:

(1) Information on the charging station to identify voltage and amperage levels and any time of use, fees, or safety information.

(2) As appropriate, directional signs to effectively guide motorists to the charging station space(s).

## 5.5: Open Space

**(A) Intent.** Open space set-asides serve numerous purposes, including preserving natural resources, ensuring resident access to open areas and active recreation, reducing the heat island effect of developed areas, providing civic and meeting spaces, enhancing storm water management, and providing other public health benefits. These areas shall be delineated on the required site plan or final plat.

### **(B) Open Space Typologies**

- (1)** Recreational open space. Open space may include active or passive recreation such as outdoor swimming pools, playgrounds, sport courts, dog parks, community gardens, parks, pavilions, courtyards, seating areas, outdoor dining areas, plazas or upper-level facilities such as shared or common balconies, rooftop decks or rooftop gardens.
- (2)** Natural open space. Up to 50% of the required open space may include naturally-occurring resources such as open water, streams, riparian areas, wetlands, forested areas, tree canopy preservation areas, aquatic buffers/floodplains and designated steep slope areas. In order to qualify, natural open space areas must also provide pedestrian access on a path that must meet the following:
  - (a)** In addition to the path, at least one other amenity must be provided such as seating/ benches, picnic tables, or viewing platforms;
  - (b)** The average slope of the path shall be less than 15 percent;
  - (c)** Paths must measure at least 80% of the longest distance (length or width) of the open space or 500 feet, whichever is less.
- (3)** Public amenities. Land set aside for public use including greenways, sidewalks, streetscape and hardscape areas that allow for public gathering such as sidewalk cafe areas, areas containing public art, and similar urban amenities that measure at least 14 feet wide may be counted in their entirety.
- (4)** Stormwater control measures. Above ground land used for stormwater management (provided such land is not separately fenced) that is developed using stormwater green infrastructure design methods and integrated into the pedestrian experience (e.g. rain gardens, bioswales, green roofs or similar features).

### **(C) Areas not included in open space calculations.**

- (1)** Stormwater control areas. Dry and wet detention basins, constructed wetlands, or similar structures that have no pedestrian access (e.g. integrated trail, bench, overlook, or other similar feature).
- (2)** Property Line Buffers.
- (3)** Tree Corridor areas.
- (4)** Required Setbacks.
- (5)** General Landscaping requirements.

### **(D) Residential Standards.** Open space shall be based on the following:

- (1)** Quantity. The amount of required open space shall be based on the total parcel area, except that for subdivisions road rights-of-way shall be subtracted.

DEVELOPMENT TYPE	PERCENT OPEN SPACE	
	Less than 1 acre	1 acre or more
Subdivisions (6+ lots)	15%*	
Multifamily Residential	10%	15%

**\*See Permitted Reductions below**

- (2) Minimum dimension. The minimum dimension of any open space shall measure at least 10 feet in all directions, except that rooftop or balcony open spaces shall have a minimum dimension of seven feet in all directions.
  - (3) Minimum area. The minimum size of individual areas designated as open spaces shall not be less than 400 square feet.
  - (4) Subdivisions. In residential subdivisions, open spaces shall have at least one side along street frontage that measures an average of at least 40 feet wide for a minimum depth of 20 feet. As an alternative, a path or trail measuring a minimum of 12 feet in width may be used to connect the street frontage to a designated open space. In this alternative of a path to open space, the required open space is increased to 120 percent of the required open space and must provide pedestrian access that shall be identified and recorded as such on the subdivision plat.
  - (5) **Cohesion.** At least 60 percent of the required open space must be located in one contiguous area.
    - (a) Open space should adjoin any neighboring areas of open space, tree preservation areas, or other protected areas and non-protected natural areas.
- (E) **Permitted reductions of required open space.** As an incentive for design alternatives providing other public benefits, the open space requirements may be reduced according to the options below.
- (1) Open space requirements may be reduced by five percent when meeting the following design elements:
    - (a) Cohesion. At least 70 percent of the required open space is contiguous.
    - (b) Slope. All required open space shall have an average slope of less than 15 percent with at least 50 percent of the open space maintaining an average slope that is five percent or less.
    - (c) Shape. The shape of the open space shall be rectangular with the longest dimension less than 160 percent of the shortest dimension, unless the average width is greater than 40 feet.
    - (d) Seating. Seating shall be provided for the open space. For every 250 square feet of required open space, one linear foot of seating shall be provided. Seating shall provide a mix of seating types, such as conventional seating with armrests and backs as well as informal seating (i.e. steps, edges of raised planters, boulders, etc.).



**(F) Employment Campus Zoning District.** A minimum of 15% of project area shall provide open space. Formally planned and regularly maintained open areas that provide passive recreation opportunities, including arranged plantings, gardens, community gardens, green roofs, gazebos, and similar structures shall be integrated. Formal plantings and gardens shall have at least one direct access to a building or to a street, bikeway, or walkway accessible to the development's occupants and users. In review, Staff shall give consideration to the needs for open space in conjunction with the programmed space.

**(1) Courtyard.** A proposed courtyard shall be a park space on which proposed residential lots front and are oriented toward.

**(a)** The courtyard shall include walkways that meet or exceed standards for local roads.

**(b)** The courtyard shall be at least twenty-five (25) feet wide.

**(2) Plazas.** A proposed plaza shall be a park space on which proposed commercial storefronts or office units front and are oriented toward. The plaza shall typically include street furniture and articulated public spaces, including but not limited to some combination of benches, water features, gazebos, stages, planter boxes, and galleries.

**(a)** The plaza shall be at least forty (40) feet wide and no larger than one-half (½) acre in size.

**(b)** Plazas shall be designed to prevent regular vehicle traffic but shall accommodate aerial fire trucks.

**(c)** A plaza shall have at least one direct access to a principal building, or to a street, bikeway, or walkway accessible to the public or the development's occupants and users.

**(G) Exemptions.** The following are exempted from open space requirements.

**(1)** Projects located in the following zoning districts: Village Node, General Commercial, Light Industrial, Heavy Industrial.

**(2)** Properties with historic landmark designations.

**(3)** Residential developments of five or less units or lots.

**(H) Prohibitions.** In no case shall open space contain any of the following:

**(1)** Streets, driveways, or parking areas

**(2)** Above-ground utility cabinets larger than two square feet

**(3)** Fenced stormwater ponds

**(4)** Structures, other than recreation community facilities such as outdoor pools, playgrounds, and open air gazebos and pavilions

**(5)** Hazardous or toxic waste or materials as defined by state or federal regulations (except if covered by a City-approved mitigation plan)

**(6)** Natural gas transmission line rights-of-way

**(7)** Interior parking lot planting islands

**(I) Ownership, Management, and Maintenance.** All open space set-aside areas shall include deed restrictions, covenants, or other legal instruments that ensure continued use of the land for its intended open space purposes, in perpetuity, and provide for the continued and effective management, operation, and maintenance of the land and facilities. Responsibility for managing

and maintaining open space set-asides rests with the owner of the land of the open space set-asides. Failure to maintain open space set-asides in accordance with this Section and the development approval or permit shall be a violation of this Ordinance.

## Section Six: Signs

The regulations herein shall apply and govern all signs located in the City of Goose Creek. This section establishes the standards for the design, location, and characteristics of signs that are permitted as principal or accessory uses. No sign is permitted in The City except in conformity with this section.

### 6.1: Purpose

The purpose of this section is to promote the public health, safety, and welfare; and regulate the markets through a comprehensive system of reasonable, effective, consistent, content-neutral, and nondiscriminatory sign standards and design requirements. With these concepts in mind, this section is adopted for the following purposes:

- (1) To protect property values, the local economy, and the quality of life by preserving and enhancing the appearance of the public realm which affects the image of the City.
- (2) To promote the free flow of traffic and protect pedestrians and motorists from injury and property damage caused by, or which may be partially attributable to cluttered, distracting, and/or illegible signage.
- (3) To promote the use of signs which are aesthetically pleasing, of appropriate scale, and integrated with the surrounding buildings and landscape, in order to meet the community's expressed desire for quality development.
- (4) To promote and accomplish the goals, policies, and objectives of the City Council.
- (5) To balance public and private objectives by allowing adequate signage for business identification.
- (6) To provide Design standards which are consistent with other applicable ordinances and provisions.
- (7) To reduce the risk of property damage and personal injury from signs which are improperly constructed, improperly installed, or poorly maintained.

To achieve these purposes, it is the intent of this section:

- (1) to provide reasonably uniform standards while allowing functional flexibility, encourage variety, and create an incentive to relate signage to basic principles of good design.
- (2) To assure the public benefits derived from expenditures of public funds for the improvement and beautification of streets, and other public structures and spaces, are protected by exercising reasonable control over the character and design of sign structures which are near the rights-of-way.
- (3) To provide an improved visual environment for the citizens of, and visitors too, the City.

### 6.2: Definitions

Words and phrases used in this Article shall have the meanings set forth in this section. Words and phrases not defined in this section but defined in the zoning ordinance of the City of Goose Creek, shall be given the meanings set forth in such ordinance. All other words and phrases shall be given their common, ordinary meaning, unless the context clearly requires otherwise. Section headings or captions are for reference purposes only and shall not be used in the interpretation of this Article.

**Abandoned sign.** A permanent principal use sign on property containing a building that has ceased operations permanent principal use signs on property shall be considered abandoned when the business activity that the property has ended for a period of six months.

**Alteration.** A change in the size or shape of an existing sign. Copy or color change of an existing sign is not an alteration. Changing or replacing a sign face or panel is not an alteration.

**Animated sign.** Any sign, or part of a sign, that uses any movement or change of lighting or color to depict action or create a special effect or scene.

**Area of sign.** The area within a continuous perimeter and closing the limits of writing, representation, emblem, figure, or character together with any frame, other material, open space, or color forming an integral part of the display or use to differentiate each writing, representation, emblem, figure, or character from the background against which it is placed. The display of street address on a ground sign, wall, or window shall not be computed in determining the maximum allowable area of ground sign, wall, or window sign.

**Awning/Canopy sign.** An awning that contains letters, numbers, symbols, pictures, logos, or visual display, or other communication, attached to, or painted on an awning, canopy or other fabric, plastic or structural protective cover over a door, entrance, window, or outdoor service area, or made an integral part of an awning. For purposes of this code section, “awning signs” shall be considered “wall signs.”

**Bandit sign.** A commercial sign posted on a utility pole, street sign, or other street furniture; or any other sign placed within a public right-of-way or public property. A bandit sign generally has less than six (6) square feet or less of advertising area and are made of vinyl, paper, cloth, or fabric, Polyboard™, corrugated plastic, poster board, plastic core, cardboard, wood, or plywood, including signs with wood or wire framing post or stakes. All bandit signs are prohibited and illegal.

**Banner.** A sign other than a flag with or without characters, letters, illustrations or ornamentation applied to cloth, paper, or fabric that is intended to be hung either with a frame or without a frame. Neither flags nor canopy signs are considered banners. For purposes of this code section, a “banner” is a “sign.”

**Building sign.** A sign attached to a building, which may include wall signs, awning signs, and projecting signs.

**Bench sign.** A sign with or without characters, letters, illustrations, or ornamentation applied to a bench for the purpose of advertising.

**Business frontage.** The lineal front footage of the building or portion thereof, devoted to a specific business or enterprise and containing a main entrance/exit opening to the public.

**Building marker.** Any sign cut into a masonry surface or made of bronze or other permanent material.

**Can sign.** A sign in which the sign copy is placed on a transparent face, which is attached to an enclosed box or can, usually made of metal, with an internal light source.

**Changeable copy.** Any sign that incorporates changing lettering or images to form a sign message or messages, whether such changes are accomplished electronically or manually. A sign panel is not considered changeable copy.

**Channel letter.**

- (A) *Open faced.* A dimensional letter with a back and sides but no face at the front of the letter. Open Faced Channel Letters may be non-lit, externally illuminated, or illuminated by a light source contained inside the open channel of the letter itself, such as a neon tube.
- (B) *Internally illuminated.* A dimensional letter with a back, sides and a translucent front face capable of transmitting light from an internal light source within the letter.
- (C) *Reverse.* A dimensional letter with a face and sides but no back, opposite to an Open-Faced Channel Letter. A Reverse Channel Letter has an open channel facing the wall or building to which it is affixed. A Reverse Channel Letter may contain a source of illumination designed to project lighting against the surface behind the letter, commonly referred to as a Backlit Channel Letter; also referenced as a halo or silhouette lighted channel letter. The face of a Reverse Channel Letter does not illuminate.

**Commercial message.** Any sign wording, logo or other representation that, directly or indirectly, names, advertises or calls attention to a business, product, service or other commercial activity.

**Conforming sign.** A sign that is legally installed in conformance with all prevailing jurisdictional laws and ordinances.

**Copy.** Any combination of letters, numerals, words, symbols, pictures, emblems or other characters that constitute a message.

**Directory sign.** A single sign for multiple businesses, offices, professionals, industries, or other entities located within a planned center. Such signs are not usually visible from the public street right-of-way of a development which provides initial access to the property, but rather are located within the development, along a driveway, accessway, or parking aisle.

**Directional sign.** Any sign that is designed and erected for the purpose of providing direction and/or orientation for pedestrian or vehicular traffic.

**Display surface area.** That area of a sign including the area of the smallest plane figure which can be made to include all of the idea, advertisement, identification, or information intended to be conveyed by a Sign, including any trim or other material or color forming an integral part of the display or used to differentiate the Sign from the background against which it is placed, but excluding uprights or other structural members which are not a part of the display.

**Display time.** The amount of time a message and/or graphic is displayed on an Electronic Message Sign.

**Double Face Sign.** Two (2) sign faces which are identical in size and message and either are displayed back-to-back or within 30° interior angle.

**Electronic Message Board (EMB's).** A permanent sign consisting of text, symbolic imagery, or both, that uses an electronic display created through use of a pattern of lights in a dot matrix allowing the sign phase

to intermittently change the image without having to physically or mechanically replace the sign face, including an LED (light emitting diode) sign.

**Electronic Message Center (EMC's).** An electrically activated changeable sign whose variable message and/or graphic presentation capability can be electronically programmed by computer from a remote location. Also known as an EMC. EMCs typically use light emitting diodes (LEDs) as a lighting source. (See also following terms principally associated with Electronic Message Centers: Display Time, Dissolve, Dynamic Frame Effect, Fade, Frame, Frame Effect, Scroll, Transition, Travel)

**Externally illuminated sign.** See Illuminated Sign.

**Exterior sign.** Any sign placed outside a building.

**Fascia sign.** A sign attached to, marked or inscribed on, erected or placed against a wall forming part of a building, or supported by or through a wall of a building and having the exposed face thereof on a plane approximately parallel to the plane of such wall and includes a painted wall sign and an awning sign.

**Feather sign.** Any lightweight plastic, fabric, or other material, whether or not containing a message of any kind, attached to a single pole or staff for support and designed to move in the wind. Also identified as vertical banners.

**Festoon.** A string of ribbons, tinsel, flags, pennants, or pinwheel.

**Field.** Generally, the background upon which the sign copy is applied.

**Flag.** Any fabric or bunting containing colors, patterns, or symbols used as a symbol of a government or other entity or organization. For purposes of this code section, except as otherwise provided herein, a "flag" is a "sign."

**Flashing sign.** A sign, the illumination of which is not kept constant in intensity at all times when in use and which exhibits marked changes in lighting effects.

**Freestanding sign.** Any sign supported by structures or supports that are placed on, or anchored in, the ground and that are independent from any building or other structure. A permanently affixed sign which is wholly independent of a building for support with a base of a width not less than the width of the sign face. The base of the sign face shall be flush with the supporting base, and the supporting base shall be flush with the ground and extend the full width of the sign. Except for subdivision entrance signs, freestanding signs may not be constructed before the principal building is on a lot.

**Frontage, building.** The width in linear feet of the front exterior wall of a particular building in which an establishment is located to which the plot or building fronts the main road.

**Frontage, road.** The distance in linear feet of each lot where it abuts the right-of-way of any public street.

**Group development.** Any land development subject to a site plan that includes two (2) or more principle buildings (without a sub-division of land) for the purpose of development (whether immediate or in the future) to be occupied by separate families, firms, businesses, or other enterprises.

**Height of sign.** The vertical distance measured from natural grade at the base of the sign to the highest point of such sign.

**Holiday decorations.** Displays erected on a seasonal basis in observance of religious, national, or state holidays, which are not intended to be permanent, and which shall be removed thirty (30) days after observance.

**Inflatable sign.** Any sign that is or can be filled with air or gas, including but not limited to inflatable tubes and air powered dancing figurines.

**Illuminated sign.** A sign characterized by the use of artificial light, either projecting through its surface(s) [Internally or trans-illuminated]; or reflecting off its surface(s) [Externally illuminated].

**Internally illuminated sign.** Illuminated sign.

**Marquee sign.** A sign painted on, attached to, or hung from a marquee. For purposes of the Code Section, marquee signs shall be considered “wall signs.”

**Menu board.** A permanently mounted structure displaying the bill of fare for a drive-in or drive-thru business.

**Monument sign.** A freestanding sign where the structural part of the sign below the sign face encompasses an area at least 40% of the area of the sign face but no more than 1.5 times the area of the sign face, and which is composed of brick, stone, or other material approved by the Zoning Administrator. A monument sign is a ground sign.

**Moving sign.** A sign which revolves, rotates, swings, undulates, or otherwise attracts attention through the structural movement of parts.

**Multi-tenant.** One or more buildings, located on a single premise, containing two (2) or more separate and distinct individual establishments, which occupy separate portions of the building, and which are physically separated from each other by walls.

**Non-conforming sign.** Any sign which lawfully existed on the effective date of this Code Section, but which does not conform to the provisions of the Code Section, or which does not comply with this Code Section due to amendments to this Article since the date of erection of the sign.

**Off-premises sign.** A sign that advertises goods and services not sold on the premises.

**Pennant.** Any lightweight plastic, fabric, or other material, whether or not containing a message of any kind, suspended from a rope, wire, or string, usually in a series, designed to move in the wind. For purposes of this Code Section, pennants are “signs.”

**Permanent sign.** Any sign which, when installed, is intended for permanent use. A permanent freestanding sign shall be of a type and construction so as not to be easily or readily removed from the lot on which it has been erected.

**Place of Business.** The physical location within a building at which a single business or entity legally operates pursuant to all Federal, State, City or other applicable laws and regulations. Any interconnectivity within a building from one location or tenant space to another shall constitute the same place of business. The use of a physical location, which is bounded on all sides by walls by more than one (1) legally operating business or entity shall only constitute a single place of business. In the event such a physical location is used or occupied by more than one (1) business, in order for such physical location to constitute a "place of business," all businesses and/or entities operating therein must be operating pursuant to all Federal, State, City or other applicable laws and regulations.

**Pole sign.** A freestanding sign that is detached from a building and is supported by one or more structural elements that are either architecturally dissimilar to the design of the sign and/or Start stopped there stop less than the width of the sign face.

**Portable sign.** Any sign, whether on its own trailer, wheels, or otherwise, which is designed to be transported and that the space provided for advertising messages may be changed at will by the replacement of lettering or symbols (i.e., a changeable copy sign). Even if the wheels or supports of such sign are removed and the sign converted and attached, temporarily or permanently, to the ground or other structure, said sign shall remain a portable sign. In addition, the following shall be deemed a portable sign.

- A sign mounted or painted upon a parked vehicle that is positioned for the primary purpose of acting as a sign exposed to the public and is not in use in the ordinary course of carrying out its transportation function. See vehicle sign.

**Portico.** A porch or walkway, open to the outside air, that is covered by a roof supported by columns or pillars, typically leading to the entrance of a building. Signs attached to portico's are considered "wall signs" for purposes of the Code Section.

**Principal Use sign.** Any notice or advertisement, which is permitted in conjunction with (but not necessarily containing copy specifically related to) a single principal use or single principal building located on the property, and which may display a non-commercial, commercial, or other message, the content of which is not regulated by this Code Section.

**Project Entrance sign.** A sign located at a discernible entrance into a property consisting of more than one subdivided lot or developed with more than one principal building (e.g., a particular residential subdivision, multi-family residential development, or office, or industrial park).

**Projecting sign.** Any sign which is suspended or projected from the wall, eave, or soffit of the building. (see also figure, "Types of Attached Signs").

**Public sign.** Any sign erected by a governmental entity.



**Replacement cost.** Cost of replacing a structure or building at current costs at the time of the loss, identical to the one that was destroyed or is being replaced, without application of depreciation.

**Roof sign.** A sign projecting higher than the front building wall, or any sign supported by or attached to said roof.

**Sidewalk or Sandwich sign.** A temporary, movable sign not secured or attached to the ground or surface upon which it is located no more than ten (10) feet from main business entrance. Sign to be displayed during business hours of operation only. This type of sign is typically "A" shaped or in some variation thereof and usually double-sided. Definition shall include a sign displayed on an easel.

**Sight triangle.** A triangle at an intersection, formed by the two roads or rights-of-way and a third line, which must be kept clear of obstructions includes but is not limited to "landscaping," "signs," and "site elements" so as not to impair any visibility for pedestrian or vehicular traffic.

**Sign.** Any device, fixture, placard, or structure affixed to, supported by, or suspended by a stationary object, to a building or to the ground that uses any color, graphic, illumination, symbol, or writing to announce, direct attention to, identify, advertise or communicate a message to the public. Signs do not include the flag or emblem of any nation, organization of nations, state, city or any fraternal, religious or civic organizations; works of art which in no way identify a product; or scoreboards located on athletic fields. Except where the address is also the name of the business, or institution owning or occupying the premises, displayed address information is not a sign or part of a sign for the purposes of this code.

**Signable area.** In the case of a wall sign, signable area shall be the building face on which the sign is proposed, excluding windows and doors. In the case of marquees or canopies, signable area shall be the area of area of the marquee or canopy wall on which the sign is proposed. For window signs, signable area shall be measured and calculated on the basis of the proportion of area within each individual window frame, not the total window area of all building windows visible from a street.

**Sign copy.** The physical sign message including any words, letters, numbers, pictures, and symbols.

**Sign face.** The area of a sign where the message is displayed. It includes the entire area of the surface of a sign, including the border or frame, and any material forming an integral part of the background of the display or used to differentiate the sign from the backdrop or building against which it is erected.

**Special event.** A non-routine activity within the City of Goose Creek that brings together a number of people including, but not limited to, a performance, exhibition, festivals, concerts, carnivals, arts and craft shows, meeting, assembly, contest, exhibit, ceremony, parade, or athletic competition for which specific space is requested to be reserved. Special Event shall not include casual park use by visitors or tourists.

**Streamers.** See "Pennants."

**Suspended sign.** Any sign which is suspended from the eave or soffit of the building.

**Swinging Sign.** A sign other than an animated sign as defined by this Article, where the sign copy area is attached to a sign structure in a way that can be set in motion with pressure, and where the sign structure is attached to a building at a height above normal eye level. This term does not include any freestanding signs. A swinging sign may be considered in lieu of permitted wall signage.

**Temporary sign.** A sign that is not permanently mounted, which are intended to be temporary and are of the type capable of being removed with minimal effort.

**Vehicle sign.** Advertisement or graphics intended to advertise business displayed on the exterior of a vehicle, but does not include license plates, license plate frames.

**Visible.** Capable of being seen (whether or not legible) without visual aid by a person of normal visual activity.

**Wall sign.** Any sign attached parallel to a wall, painted on the wall surface or erected and confined within the limits of an outside wall of any building or structure, which is supported by such wall or building, and which displays only one sign surface. No wall sign shall extend more than six (6) inches from any wall, building, or structure.

**Wayfinding sign.** A system of public signs identifying direction to major public and private facilities or destinations of interest to the general public and typically including graphic elements mounted on separate freestanding poles or incorporated with other sign, light, or traffic standards.

**Windblown or air-blown device.** Any device not otherwise specifically defined in this Code Section, that is designed to inform or attract, whether or not such device carries a message, and which all or part of the device is set in motion by wind or mechanically compressed air. For purposes of this Code Section, windblown devices are “signs.”

**Window sign.** Any sign that is placed inside a window, within two (2) feet of a window, or upon the windowpanes or glass, either inside or outside the building, and is visible from the exterior of the structure.

### **6.3: General Provisions**

#### **(A) Severability**

If any portion of this Ordinance is deemed invalid on any basis, it shall be severable from the remaining portions with the intent that remaining portions be construed to accomplish the purpose of this Ordinance.

#### **(B) General Standards**

- (1)** A permit shall be required for the erection, alteration, or reconstruction of any sign intended for view from the public right-of-way unless otherwise noted and shall be issued by the Zoning Administrator in accordance with this Ordinance.
- (2)** No sign shall interfere with motorists’ vision, nor simulate traffic control or emergency vehicle lighting.

- (3)** Hazard or directional signage. Signs less than four square feet in area, pointing out dangers to human safety existing immediately around the sign or safety devices on the property such as “flammable,” “dangerous dog,” “fire extinguisher,” “step,” “fire escape,” “high voltage,” “danger,” “keep out,” “no trespassing” or similar words and/or symbols, shall not be included in computing maximum allowable sign area. These signs shall not include any advertisements or the logo or colors of a business or other information not directly related to the danger or safety device or method.
- (4)** Compliance with building and electrical codes. All signs in their installation, maintenance, and removal must comply with the provisions of the building and electrical codes adopted by the City. The Zoning Administrator or Building Official may require additional certification by an engineer when he/she is uncertain that the proposed method of construction is adequate.
- (5)** All signs shall be maintained in sound structural condition. No sign shall be allowed to deteriorate to a condition in which it requires repairs or renovations in an amount that exceeds fifty percent (50%) of its current replacement cost as determined by a licensed sign company. This includes signs which are defaced, missing some or all illumination or characters, and whose finishes or facings are chipping, peeling, cracking, or broken in any way shall be deemed to be in disrepair. Signs that deteriorate to such a condition that they are in violation of this Ordinance shall be either removed repaired, or replaced within sixty (60) days after the receipt of notification from the Zoning Administrator. If a sign is replaced, it shall comply with the standards in this section at the time of replacement. Nonconforming signs are subject to the provisions of this Ordinance.
- (6)** Illumination:

  - (a)** No sign or lighting device shall be placed or directed to permit beams or illumination upon a public road, highway, sidewalk or adjacent premises or residence, or skyward so as to cause a traffic hazard or nuisance. No sign lighting is allowed which switches on and off intermittently, changes intensity and/or color, or otherwise creates an illusion of flashing or movement. All bare light bulbs, except bulbs less than fifteen (15) watts, shall be directed toward the face of the sign. Signs within fifty (50) feet of a residential district shall be shielded from casting glare into the district. Signs within residential districts shall be shielded from casting illumination into residences within one hundred (100) feet.
  - (b)** When choosing to illuminate a sign, the following standards shall apply:

    - (1)** The use of backlit (halo), individually cut reverse channel letter signs, or stenciled panels with three-dimensional push-through graphics is required.
    - (2)** Other types of illumination which are permissible include goose neck lighting, up-lighting, and down-lighting.
- (7)** Height, setback, measurement, and location.

  - (a)** Freestanding signs shall not extend within a street right-of-way or obstruct vision within the sight triangle.
  - (b)** When a sign’s base is located below the grade of a road that is adjacent to the property and to which it is oriented, the sign height shall be measured from the grade of that road centerline.
  - (c)** The dimensional requirements for sign faces shall be considered the allowable area of any one sign face, whether the sign is single or double-faced. No

projecting sign shall project more than twenty-four (24) inches over a sidewalk right-of-way, provided that no part of the sign shall encroach within a vertical plane measured two (2) feet from the edge of the adjacent street pavement. The bottom edge of the sign must maintain a clearance of at least eight (8) feet from the finish grade level below the sign.

- (d) Free-standing monument signs, awning signs, canopy signs, marquee signs, and temporary signs shall be located within the property lines and have a minimum setback of ten (10) feet from the back of curb, and shall not be installed within, nor project into the vertical plane of the street right-of-way.
  - (e) Fascia signs may project no more than six (6) inches from a wall.
  - (f) No sign shall be attached to or obstruct any fire escape or opening intended as a firefighting point of ingress or egress, interfere with any opening required for legal ventilation or prevent free passage from on part of a roof to another.
  - (g) Street furniture, such as benches, waste receptacles, fountains and the like shall not be used for advertising purposes.
  - (h) The placement of signs shall ensure visibility at intersections and ingress and egress points.
- (8) Colors shall be harmonious, and only compatible accents shall be used. Color combinations of paints or stains shall be complimentary to the proposed structure(s), or provide an improved palette than any existing structure(s) and the adjacent environment. Color and texture for architectural finishes shall be selected to provide visual unity. Unpainted, bright metal, reflective, bright or garish colors, or garish contrasting surfaces are prohibited.

#### **(C) Applicability**

- (1) General – Unless exempted in accordance with this Ordinance, no sign allowed by this section shall be erected, repaired, altered, relocated, maintained or displayed without first being issued a Sign Permit and complying with the relevant standards of this section.
- (2) Responsibility for Compliance - Review for compliance with the standards of this section shall occur at the time of application for a sign permit.
- (3) Termination - If a business discontinues the use of a site, sign faces/message used by the business that were previously erected on the site, or off-premise freestanding signs shall be considered as abandoned and shall be fully removed within 180 days of vacating the site. General information such as “For Lease” or “For Sale” and contact information is permitted to assist in leasing or selling the site. It shall be the responsibility of the owner of the land to remove all abandoned signs. Abandoned signs may not be leased, rented, or sold for off-site advertising.

#### **6.4: Prohibited Signs**

- (A) Unless specifically permitted elsewhere, the following signs shall be prohibited in the City of Goose Creek:
  - (1) Signs which imitate an official traffic sign or signal, safety related signage (e.g., “Fire Escape” or Exit”) or contain words or symbols displayed in a manner which could mislead or confuse drivers of vehicles, or which display intermittent lights resembling the color, size, shapes or order of lights customarily used in traffic signals or on emergency vehicles or on law enforcement vehicles.

- (2)** Signs which utilize lights, individually, as part of a lighting component, or in any other manner, that flash, strobe, pulsate, blink, twinkle, and/or that create a sense of movement by scrolling, rolling, expanding and contracting written messages or visual images, and/or that recreate or simulate moving video images.
- (3)** Signs appearing in such a manner as to obstruct or interfere with a driver's view of approaching, merging, or intersecting traffic, or of a traffic signal, device or sign, or which would otherwise interfere with a driver's operation of a motor vehicle.
- (4)** Signs employing motion.
- (5)** Sign lighting that casts intense illumination onto any residential premises located in any residential district in a manner that by intensity, duration, location, or other characteristic is incompatible with a residential character.
- (6)** Stationary vehicle signs present in same location for more than 48 hours or abandoned vehicle signs.
- (7)** Portable signs.
- (8)** Any sign which emits a sound, odor, or visible matter.
- (9)** Signs using the words "Stop", "Danger" or any word, phrase, symbol, or character typical of a life-safety sign (e.g., "High Voltage") if used in such a manner as would pose a risk to motorists or pedestrians', including ones which pose a substantial risk of confusing a driver.
- (10)** Signs painted on or attached to trees, fences, parking bollards, rocks or natural features, telephone or utility poles or painted on the roofs of buildings visible from any public thoroughfare.
- (11)** Signs installed or erected upon any public right of way including the unpaved portion of any road or right-of-way. This does not apply to signs installed by or on behalf of any governmental entity having the right to install signs of that type at that location.
- (12)** Any sign towed behind a boat, raft, aircraft, helicopter, or recreation vehicle.
- (13)** Any sign which exhibits statements, words or pictures of obscene or pornographic subjects.
- (14)** Beacons or search lights.
- (15)** Inflatable signs, including balloons.
- (16)** Streamers, ribbons, windblown propellers, feathers, strung light bulbs, pennants, bench or furniture signs.
- (17)** Off-premises signs except for advertising signs.
- (18)** Abandoned signs.
- (19)** Dilapidated signs.
- (20)** Bandit signs.
- (21)** Flags containing text or graphics advertising a business, service, or product.
- (22)** Pylon and pole signs.
- (23)** Permanent banner signs.
- (24)** Signs in wetlands shall not be permitted except by government entities.
- (25)** Internal illuminated awning signs.
- (26)** Signs erected without the permission of the owner or other person having a legal right to install signs at that location.
- (27)** Signs erected on the property of the City of Goose Creek, except those erected by or on behalf of the City of Goose Creek.
- (28)** Rope lighting, including rope lighting located on the interior of a building.

## 6.5 Signs for Which a Permit is Not Required

- (A) A permit shall not be required for the following types of signs, provided all other applicable provisions of this Ordinance are met. Such signs shall not be considered in determining the allowable number or size of signs on a lot.
- (1) Traffic signs, including directional, wayfinding, warning and information signs, owned by the City, County or SCDOT, and located in public rights-of-way or other adjacent property.
  - (2) Official notices issued, or required to be posted, by any federal, state, county, or municipal government.
  - (3) Signs not exceeding one square foot in area and bearing only the property address, names of owners or occupants of the premises, or other identification of premises, and not having a commercial message. Governmental flags of the United States or State of South Carolina except when displayed in connection with commercial promotion.
  - (4) Government flags of the United States or State of South Carolina except when displayed in connection with commercial promotion.
  - (5) Indoor signs not observable from outside the building.
  - (6) Public utility signs not exceeding one square foot in area provided they are placed on the utility's equipment or adjacent to the utility's equipment (e.g., high voltage sign or the name of the utility that owns the pole).
  - (7) Window signs not exceeding two square feet, indicating business hours of operation, credit cards which are accepted on the premises, or group affiliations with which the business is associated, or clubs or groups which utilize, recommend, inspect or approve the business for use by its members, and non-illuminated "open" and "closed" signs.
  - (8) Gasoline station pump signs. Signs shall be allowed on gasoline station pumps so as to provide information to the public such as gallons, price, octane rating, and type of fuel. As the trade name of the business is often times incorporated into the name for the different types of fuel, the trade name and any associated symbols shall be permitted on the pumps as flat signs not to exceed three square feet in area per sign face and shall not extend above the top of the fuel pump.
  - (9) Signs to warn of a danger to human safety existing immediately around the sign or safety devices or methods in the area of the sign, including no trespassing signs. Examples of this would include "Keep Out", "Flammable", "Dangerous Dog" or "Fire Escape".
  - (10) If a property is for sale, lease or rent by a licensed real estate agent or via a bona fide for sale by owner or private listing, the property may have one sign per street frontage restricted as follows:
  - (11) A freestanding temporary sign subject to the following:
    - (a) For a single-family residential lot, one eight-square-foot sign is allowed per property.
    - (b) For all properties other than single-family residential, one thirty (32) square foot sign is allowed per property.
    - (c) A temporary street sign which shall be restricted to non-residential areas only and shall be limited to one 32 square foot sign per street frontage of the building on the side facing the street. Thus, a non-residential building for sale or lease could utilize this provision to have a "For Sale" or "For Lease" sign on each side that there is street frontage.
    - (d) The signs in (A) and (B) shall be alternatives for non-residential structures. Each street frontage shall be allowed one sign of either type, not both. Thus, a home for sale could have a freestanding temporary freestanding sign up to eight square foot per street frontage. If the house had frontage on two sides, then

one temporary freestanding sign would be allowed on each street. On the other hand, a commercial property held out for sale or lease might have a temporary sign up to 32 square feet on one side and a temporary sign affixed to the building up to 32 square feet on another side if it had two street frontages.

- (e) The sign shall be removed within 30 days of the property being sold, rented or leased.
- (12) Wall signs located at a service entrance provided there is not more than one per business and the sign does not exceed four square feet in area.
- (13) Signs on or a part of a vending machine, donation container, and similar accessory equipment, which are an integral part of the equipment and advertise only the products or services available from that equipment.
- (14) Scoreboards and other signs at outdoor recreation facilities, and oriented to the interior of the facility.
- (15) Temporary residential signage not otherwise prohibited and as specifically outlined herein, that does not exceed thirty-two (32) square feet, ground mounted, less than four (4) feet in height and located at least ten (ten) feet away from any right-of-way.
- (16) Signs During Elections and Referendums: During the Period thirty (30) days prior to an election or referendum applicable to citizens of the City of Goose Creek and seven (7) days after such an election or referendum, a property owner or tenant in possession may post up to four (4) non-commercial signs and another one for each one hundred (100) feet of street frontage. Signs shall not exceed eight square feet per sign face in residential areas and thirty-two (32) square feet in commercial areas.

#### **6.6 Regulations by Zoning District:**

A permit shall be obtained prior to the erection, installation, or display of any signs except those not required to have a permit. The following permanent signs and no others shall be allowed, subject to the issuance of a sign permit and compliance with all applicable development standards of this article. The following regulations apply to the following specified types of signs:

##### **(A) Residential Zoning District**

- (1) For a property used principally as a residence, one sign not to exceed ten (10) square feet with a minimum allowance of one sign per separate dwelling unit. Each residence gets one sign.
- (2) For property principally used as a residence, one temporary sign not to exceed 8 square feet which is displayed no more than three times per year for a total not to exceed twenty-one (21) days total in any calendar year. This will allow for garage and yard sale signs, or special celebration signs such as for a graduation or birthday. The three (3) times per year and twenty-one (21) total days limit applies even if the message on the sign or sign itself changes.
- (3) For each property in a residential district with structures that have a lawful principal use other than a residence, one sign, bulletin board or entrance marker not exceeding thirty-two (32) square feet. This only applies to a lawful principal use of a property for something other than a residence in the residential area. This does not apply to home occupation businesses.
- (4) Such signs shall be permanent in nature. The right to this type of sign ends when the structures on the property are no longer principally used for a non-residence.

- (5) While a property has a valid building permit for construction or a substantial renovation a sign not over twenty (20) square feet in area, to be removed within thirty (30) days after project completion. This would allow for a sign reflecting the contractor or subcontractors, financing company.
- (6) Subdivision entrance sign(s), to be approved by the Zoning Administrator.

## **(B) Commercial and Industrial Zoning Districts**

Commercial and Industrial Zoning Districts. Signs on the wall of a building (including signs attached flat against the wall, painted wall signs and projecting signs) shall meet the following requirements:

### **(1) Window Signs**

- (a) Window signs are those signs which are attached to or located within twelve (12) inches of the interior of a window. Window signs may be displayed in ground floor windows only. Allowances for the number and size of window signs are provided in the Sign Table.

### **(2) Building Signs**

- (b) Building signs are those types of signs attached to a building, and include wall signs, awning signs, and projecting signs. Allowances for the number and size of building signs are provided in the Sign Table Applicants are encouraged to submit sign plans for evaluation during the building permit review process.

- (c) Standards for all building signs.

- (1) Building signs for businesses occupying space above the ground floor of a building are not allowed, except for multi-story buildings, and only for the primary tenant as determined by the building owner. Identification for other tenants should be limited to an area on or adjacent to the ground floor door leading to the upper floor.

- (2) The use of awnings for the primary purpose of providing signage is not appropriate. Internal illumination of semi-opaque awnings is not permitted.

- (3) The use of flat panel, cabinet or box signs are only permitted with opaque field/background.

- (c) Facade Repair Process

- (1) Repair of the facade is required during building sign replacement. The repair of any holes, electrical wiring, paint discoloration, exposed raceways, obsolete signage, or other repairs as noted by the Zoning Administrator is required prior to final approval.

### **(3) Freestanding Signs**

- (a) Freestanding signs are those types of signs that are supported by a structure secured to the ground and are wholly independent of any building, other than a proportionate sign structure, for support. Freestanding signs include monument signs. Allowances for the number and size of freestanding signs are provided in Section 151.084.12. Applicants are encouraged to submit sign plans for evaluation during the site plan and building permit review package.



- (1)** Lighting. Free standing signs may be illuminated internally provided the field/background is opaque allowing only the copy (letters and logo) to be illuminated.
- (2)** Address. The address of the property shall be displayed on the freestanding sign oriented to the street on which the address is assigned. The address shall be displayed using a character size of at least six inches tall. Signs perpendicular to vehicular travel shall have the address on both sides of the signage. Address shall be illuminated.
- (3)** Landscaping. Monument style signs are an integral part of the overall built and landscaped environment of a site. Landscaping around the base of a freestanding sign must be used to soften a blank base of a sign and to help integrate a sign into its surroundings. Evergreen foundation plantings are required. A landscape plan and schedule must be submitted with completed sign application. Plantings must not exceed a height that would interfere with foot or vehicle traffic or visibility of the sign.
- (4)** A business may substitute a freestanding sign for one additional building sign, provided that the cumulative square footage does not exceed the maximum allowable area schedule must be submitted with completed sign application.

#### **(4) Electronic Message Board (EMB s) Signs**

- (a)** Permitted locations. Schools, places of worship, and governmental buildings including municipal complexes.
- (b)** Sign, style, height, width, and setback. The electronic message board shall be integrated into a monument sign with a brick or stone base. The sign shall not exceed eight feet in height and ten feet in width, including the base and all brickwork. The sign shall be setback with a minimum of ten feet from the front property line. The electronic message board may display letters only, with a maximum of three lines of text. Only numbers and text are permitted.
- (c)** Electronic Message Board Sign area. The maximum area of the electronic message board sign component shall not exceed forty (40) square feet or fifty percent (50%) of the total sign area, whichever is less.
- (d)** Color and brightness control. Message copy shall be limited to one color (Zoning Administrator to approve color; school spirit colors allowed upon approval), white or amber, on a black background. The sign shall be equipped with photosensitive equipment which automatically adjusts to the brightness and contrast of the sign in direct relation to the ambient outdoor illumination.
- (e)** Interval. The sign may only display one new message per hour unless required for emergencies.
- (f)** Movement. The use of animation, flashing, scrolling, or blinking characters is prohibited.

#### **(5) Electronic Message Center (EMC) Signs.**

- (a)** To be permitted for service/gas station fuel pricing. EMC Illumination Measurement Criteria: The illuminance of an EMC shall be measured with an illuminance meter set to measure foot-candles accurate to at least two decimals. Illuminance shall be measured with the EMC off, and again with the EMC

displaying a white image for a full color-capable EMC, or a solid message for a single-color EMC. All measurements shall be taken as close as practical to a perpendicular plane of the sign at the distance determined by the total square footage of the EMC as set forth in the accompanying Sign Area of a Sign versus Measurement Distance table.

- (b) EMC Illumination Limits: The difference between the off and solid-message measurements using the EMC Measurement Criteria shall not exceed 0.3 foot-candles at night.
- (c) Dimming Capabilities: All permitted EMCs shall be equipped with a sensor or other device that automatically determines the ambient illumination and programmed to automatically dim according to ambient light conditions, or that can be adjusted to comply with the 0.3 foot-candle measurements.
- (d) Limits of EMC Use: The EMC shall only be permitted on gas stations and the price for gasoline displayed in RED numerals and GREEN for Diesel fuel with black background.
- (e) Interval: Displays shall only change a fuel price adjustment. It is not permitted to cycle through various fuel grades or payment options.

(6) **Freestanding Signs.** For group developments where multi-tenant freestanding signs are used, the number of tenant panels on each sign shall be limited to five, plus the name of the development. Allowances for the number and size of multi-tenant signs are provided in this Ordinance. Businesses located in shopping centers are not authorized to erect freestanding signs.

- (a) Address. The address of the property shall be displayed on the freestanding sign oriented to the street on which the address is assigned. The address shall be displayed using a character size of at least six inches tall. Signs perpendicular to vehicular travel shall have the address on both sides of the signage.
- (b) Master sign program for multi-tenant development shall be submitted as part of the permit review process.

### 6.7 Temporary Event Signs and Display of Flags

(A) Special Event Signs and Banners. Special event signs/banners are restricted to businesses, churches, schools, and government entities other than the City of Goose Creek and are subject to the following conditions and limitations:

- (1) Each business, church or school is limited to two special event sign/banners during the calendar year and must obtain a permit from the Zoning Administrator.
- (2) All temporary event signage must be temporary in nature.
- (3) Only one banner or special event sign is allowed for each special event at any given time.
- (4) Banners and special event signs may be displayed a maximum of thirty (30) days and no more than twice per year. Applicants shall indicate on the permit the days the special event signs or banners will be displayed.
- (5) Banners and special event signage shall be properly secured and maintained at all times and shall not interfere with pedestrian or vehicular movement. Banners shall not be strewn between buildings, utility poles, trees or over rights-of-ways or public

sidewalks.

- (6) The maximum size of a banner or special event sign shall be fifty (50) square feet.
- (7) Faded, tattered, or unsecured banners and mounting hardware which is broken or bent shall be removed or repaired in a timely manner.
- (8) Restrictions are not applicable to signs installed by the City of Goose Creek.

**(B) Display of National, State, and Corporate Flags**

- (1) The maximum height above grade for a ground mounted flagpole shall be thirty-five (35) feet or fifteen (15) feet above the highest point of the roof.
- (2) No individual flag may exceed fifty (50) square feet in area.
- (3) No more than three flags may be displayed from a single pole or device. No more than three flags may be displayed on a single site, lot or parcel, whether on single or multiple poles.

## **6.8 Nonconforming Signs and Permission**

**(A) General.**

- (1) Any sign lawfully existing at the time of the enactment of this Ordinance or any amendment thereto but which is not permitted either by type of sign, location, or district or which fails to meet the standards or regulations shall be classified as either nonconforming or noncomplying as per definitions.
- (2) Freestanding signs existing on the effective date of this Ordinance which do not conform to the regulations set forth in this Ordinance shall become nonconforming signs and shall be discontinued, replaced, or brought into conformance by January 1<sup>st</sup>, 2033. No exceptions or variances shall be permitted on the removal of nonconforming signs.
- (3) All signs, whether nonconforming or conforming signs shall be removed if they present an unreasonable risk of danger to the public based on the determination of the Building Official based on appropriate sections of the adopted building code or upon determination by the Zoning Administrator, the Goose Creek Municipal Code, and/or various provisions of this Ordinance deem such signs as being dilapidated and constituting a definite health hazard to the public.
- (4) In addition, all Off-Premise Signs are prohibited except those authorized as being exempt. Existing Advertising Signs currently in the City limits or those that are annexed into the City shall be allowed to continue as nonconforming signs. These nonconforming signs shall not be allowed to be enlarged, extended or converted to electronic billboards. Change of copy and regular/ordinary maintenance shall be allowed.

**(B) Alterations to Nonconforming and Noncomplying Signs.** A nonconforming or noncomplying sign may be altered subject to the following conditions:

- (1) The nonconforming or noncomplying sign structure shall not increase the degree of nonconforming or noncompliant portions of the sign, nor shall they be increased to exceed the height and area limits of the site on which it is located.
- (2) Alterations are limited to the changing of a copy of a permitted changeable copy sign, or the painting or refinishing of the surface of a sign face or sign structure so as to maintain an adequate appearance. The alterations of advertising signs which are nonconforming

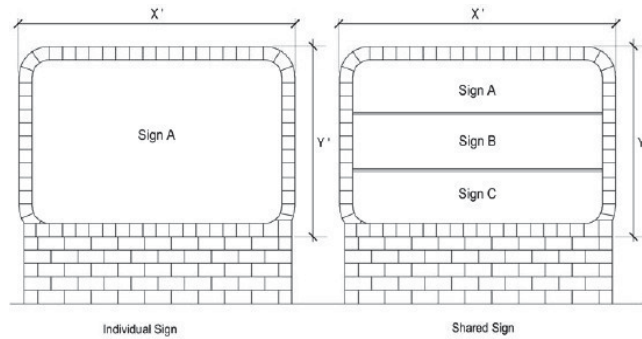
or noncomplying must adhere to all the requirements cited in this Ordinance. In all cases, the business owner shall obtain a sign permit in accordance with the terms of this Ordinance.

- (3)** A nonconforming or noncomplying sign structure shall not be re-erected, relocated or replaced unless it is brought into compliance with the requirements of this Ordinance including all applicable yard, setback, size, and height requirements as stipulated within this Ordinance.
- (4)** Obsolete sign copy shall be removed by covering the sign face, replacing the sign face with a blank sign face, or replacing the obsolete sign copy with sign copy that is not obsolete. Failure to comply with such notice within the time specified in such notice shall be considered a violation of the terms of this section.
- (5)** All nonconforming signs shall be removed upon a business ceasing operations for more than ninety (90) consecutive days. Nonconforming sign structures shall be removed by the owner of the property, his agent, or the person having the beneficial use of the building or structure upon which such sign or sign structure is erected within thirty days after written notification from the Zoning Administrator or his/her representative.
- (6)** All nonconforming signs shall be removed when the current business undergoes a renovation in which the renovation costs is greater than 50% of the sign replacement cost.

#### **6.9 Calculation of Display Area for Signage**

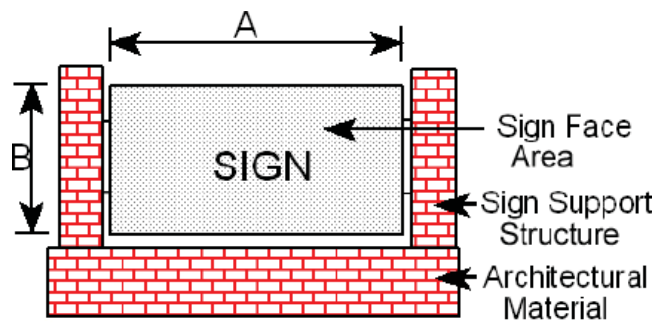
- (A)** General - The sign face area shall be the advertising display surface of the sign.
- (B)** Size of Sign Face Area - In the case of freestanding signs, the sign face area consists of the entire surface area of the sign on which copy could be placed.
- (C)** Supporting Structure Not Counted - The supporting structure or bracing of a sign shall not be counted as part of sign face area unless such structure or bracing is made a part of the sign's message.
- (D)** Co-location - Individual uses on adjoining lands may place their individual freestanding signage on a single sign support structure provided the combined sign face area does not exceed the amount of sign face area permitted if the freestanding signs would have been constructed separately. Sign support structures shall comply with the height limits regardless of the number of collocated signage.

**Figure 1: Co-Location Sign**



- (E) Two-Sided Signs - Where a sign has two (2) identical display faces back-to-back, the area of only one (1) face shall be considered the sign face area. Where a sign has more than one (1) display face, all areas that can be viewed simultaneously shall be considered the sign face area as depicted in Figure 2, Two-Sided Sign:

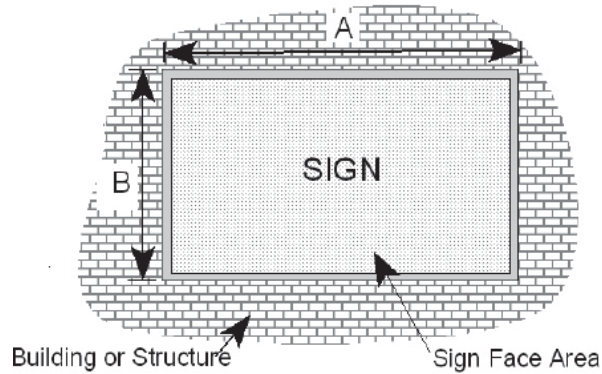
**Figure 2: Two-Sided Signs**



$$\text{Sign Area} = (A) \times (B)$$

- (F) Signs with a Background - In the case of a sign whose message is fabricated together with the background which borders or frames that message, the sign face area shall be the total area of the entire background as depicted in Figure 3, Signs with a Background:

**Figure 3: Signs with a Background**




$$\text{Sign Area} = (A) \times (B)$$

- (G) Signs with No Border or Frame-** In the case of a sign whose message is applied to a background which provides no border or frame, sign face area shall be the area that can encompass all words, letters, figures, emblems, and other elements of the sign message as depicted in Figure 4.

**Figure 4: Signs with No Border or Frame:**

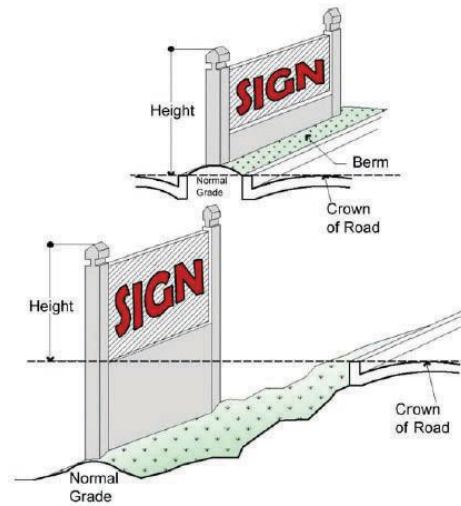
Sign Height



$$\text{Sign Area} = (A) \times (B)$$

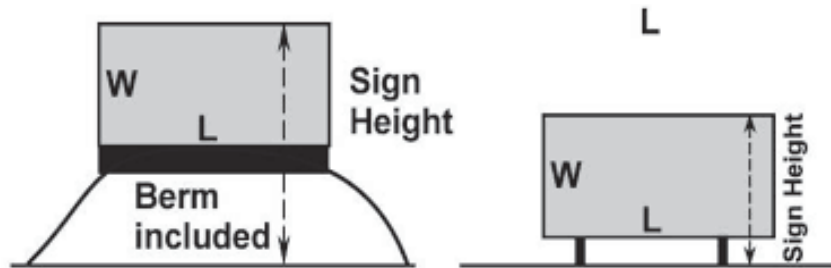
- (1)** No freestanding sign shall exceed ten (10) feet in height as measured from the base of the sign in all non-residential zoning districts.
- (2)** Sign height shall be measured from the base of the sign at normal grade to the highest point of the sign support structure, or sign face, whichever is higher. For the purposes of this subsection, "normal grade" shall mean the newly established grade after construction, not including any filling, berming, mounding, or excavating solely for the purpose of locating the sign. In cases where the normal grade is below the grade of the street to which the sign is oriented, sign height shall be computed on the assumption that the elevation of the normal grade at the base of the sign is equal to the elevation of the crown of the adjacent street as depicted in Figure 5.

**Figure 5: Sign Height**



- (3) For signs placed on a landscaped berm or raised landscape area, such as a planter or retaining wall, the height of the berm or raised area is included when calculating the height of the size as depicted in Figure 6. The Zoning Administrator may allow sign heights and/or area in excess of the maximum in cases where additional height is required to raise the base of the sign to the mean elevation (street level) or the fronting street where displayed.

**Figure 6: Sign Height/Berm or Raised Area**



### 6.10 Sign Table

Wall Signs			
Distance from Front Property Line to Building/Wall Front:	Linear Store Front Multiplied By:	Total Area (Square Feet) Not to Exceed:	Total Number of Signs Not to Exceed
0-99 feet	1	200	2
100-399 feet	1.5	300	3
400 feet or more	2	400	4

Window Signs		
Number	Copy Area	Applicable Standards
Two (2) per Tenant	25 percent of tenant window area for all window signs	Does not include business hours of operation, credit cards which are accepted on the premises, or group affiliations with which the business is associated, or clubs or groups which utilize, recommend, inspect or approve the business for use by its members, and non-illuminated "open" and "closed" signs.

Awning Signs, Projecting Signs			
Number	Height	Copy Area	Applicable Standards
One (1) per tenant	Not above roof Line or parapet	Shall not exceed 20% of the front surface of the building	Special exception given to signage with use of logos; colors should be neutral and/or earth tone as to not contrast with adjacent signage or architecture.

Freestanding Ground Signs				
Sign Type	Number	Height	Sign Face Area	Applicable Standards
Directional	Site Specific	3 feet	3 square feet	Base materials shall include brick, stone, or other Staff approved design and neutral color combinations that complement the architecture of the principle structure. In no case shall monument signs on the same site be located closer than 300 feet.
Monument Sign	One per Building	10 feet	32 square feet	
Multi-Tenant Sign Limit five (5)	One per Development (unless more than 500 linear feet of road frontage)	12 feet	1 square foot per linear foot of lot frontage (not to exceed 144 square feet)	





## Section Seven: Nonconformities & Enforcement

### 7.1: Nonconformities

**(A) Intent.** Within the districts established by this Ordinance, there exist lots of record, structures, uses of land and structures, and signs, and other site features that were lawfully established before this Ordinance was adopted or amended, that now do not conform to the terms and requirements of this Ordinance. The purpose and intent of this Section is to regulate and limit the continued existence of those lots of record, structures, uses of land and structures, signs, and other site features that do not conform to the provisions of this Ordinance or any amendments thereto.

It is the intent of this Section to permit these nonconformities to continue until they are removed, but not to encourage their survival except under the limited circumstances established in this Section. It is the further intent of this article that nonconformities shall not be enlarged upon, expanded or extended, reconstructed to continue nonconformity after major damage, or used as grounds for adding other structures or uses prohibited elsewhere in the same district. The provisions of this Section are designed to curtail substantial investment in nonconformities to preserve the integrity of this Ordinance.

**(B) Authority to Continue.** Nonconformities are allowed to continue in accordance with the requirements of this Article, and Sec. 6-29-730, S.C. Code, 1976, as amended.

**(C) Determination of Nonconformity Status.** In all cases, the burden of establishing that a nonconformity lawfully exists shall be on the owner of the land on which the purported nonconformity is located. The Zoning Administrator may issue a Certificate of Zoning Compliance upon acceptance of reasonable proof that the nonconformity was lawfully in existence at the time of the effective date of this Ordinance and has not been vacant, abandoned, or discontinued for twelve (12) consecutive months.

**(D) Minor Repairs and Normal Maintenance.** Nothing in this Ordinance shall be deemed to prevent the strengthening or restoring to a safe condition of any building or part of a building declared to be unsafe by any official charged with protecting the public safety, upon order of such official. Minor repairs and normal maintenance that are required to keep nonconforming uses, structures, lots of record, signs, and other site features in a safe condition are permitted, provided the minor repair or maintenance does not extend, expand, or enlarge the nonconforming use, structure, lot of record, or sign. For the purposes of this Section, "minor repair or normal maintenance" shall mean:

- (1)** Repairs that are necessary to maintain a nonconforming use, structure, lot of record, sign, or other site feature in a safe condition;
- (2)** Repairs that are necessary to correct any damage or deterioration to the structural soundness or interior appearance of a structure without altering the structure;
- (3)** Maintenance of land areas to protect against health hazards and promote the safety of surrounding uses; and
- (4)** Repairs and maintenance of nonconforming signs, such as repainting and electrical repairs, whose costs do not exceed 25 percent of the replacement cost of the sign.

- (5) Ordinary repairs, including repair or replacement of nonbearing walls, fixtures, wiring, and plumbing, may be done on any building devoted in whole or in part to a nonconforming use, if:
- (a) The cubic content of the building as it existed at the time the nonconformity was created by this Ordinance, or any amendment thereto, is not increased; and
  - (b) A declaration of nonconforming use is filed with the Zoning Administrator prior to any work beginning.

**(E) Change of Tenancy or Ownership.** Changes of tenancy, ownership, or management of an existing nonconformity are permitted, and in such cases the nonconforming situation shall continue to be subject to the requirements of this Section.

**(F) Nonconforming Uses.**

- (1) Nonconforming uses are declared generally incompatible with the permitted uses in the district in which they are located and with the provisions of this Ordinance. Nonconforming uses shall be subject to the standards in this Section.
- (2) A nonconforming use shall not be reestablished after vacancy, abandonment, or discontinuance for any period of twelve (12) consecutive months, not including time during which the structure where the use was located is reconstructed, provided, the timing requirements for reestablishment of a nonconforming structure after demolition, damage, or destruction, shall apply.
- (3) Where a nonconforming use has been replaced by a conforming use, the nonconforming use may not be reestablished at any time.
- (4) A nonconforming use shall not be enlarged, expanded in area occupied, or intensified, except a nonconforming use may be enlarged into any area of the same structure in which it is located which was manifestly arranged or designed for such use prior to the date the use became a nonconformity, provided the use shall not be extended to occupy land outside the structure.
- (5) A structure devoted to a nonconforming use shall not be enlarged, extended, constructed, moved, or structurally altered except to change the use of the structure to a use permitted in the zoning district in which the structure is located.
- (6) A Temporary Use Permit may be issued by the Zoning Administrator for an appropriate period of time not to exceed 12-month increments for nonconforming buildings, structures, or uses incidental to building construction or land development or deemed to be generally beneficial, provided that the owner of that temporary nonconforming use agrees to remove the temporary nonconforming use upon expiration of the Temporary Use Permit.

**(G) Nonconforming Structures.**

- (1) A nonconforming structure shall not be enlarged or expanded in a way that increases the degree of nonconformity. (For example, a structure that has a five-foot side setback where this Ordinance requires a ten-foot side setback cannot be enlarged so as to further encroach into the side setback.) Expansion of the structure in a way that complies with

applicable dimensional standards or that decreases the degree of nonconformity is permitted.

- (2) A nonconforming structure shall not be reestablished as a nonconforming structure after demolition, damage, or destruction, except in accordance with subsection (3) below.
- (3) A nonconforming structure, with the exception of signage, that sustains damage exceeding 75 percent of the replacement cost of the structure at the time of damage shall not be rebuilt, altered, or repaired except in conformity with this Section, provided the rebuilding, alteration, or repair shall:
  - (a) Begin within six (6) months from the time of damage; and
  - (b) Be completed within twelve (12) months after the issuance of a building permit.
- (4) The use of a structure which is nonconforming due to its failure to comply with intensity and dimensional standards (e.g., height, setbacks, lot area, etc.) may be changed to a use that is permitted in the district in which the structure is located, if no further encroachment is made as defined by the intensity and dimensional standards relative to the particular zoning district (e.g., into required yards).

**(H) Nonconforming Lots of Record.**

- (1) In any zoning district in which single-family detached dwellings are permitted, notwithstanding limitations imposed by other provisions of this Article, a single-family detached dwelling and customary accessory buildings may be erected on any single lot of record. This provision shall apply even though such lot fails to meet the requirements for area or width, or both, that are generally applicable in the zoning district, provided that yard dimensions and other requirements not involving area or width, or both, of the lot shall conform to the regulations for the district in which such lot is located.
- (2) Conforming lots of record that are subject to governmental acquisition of part of the lot for a public purpose that results in the lot becoming nonconforming as to the dimensional standards of the zoning district in which it is located shall be determined conforming and must comply with all other standards and requirements of this Ordinance.

**(I) Nonconforming Signs.**

- (1) Any legally established nonconforming sign within the City of Goose Creek may continue to exist, including the performance of normal and routine maintenance, so long as such sign remains otherwise lawful, provided a sign shall not be:
  - (a) Changed to or replaced with another nonconforming sign (this provision shall not prohibit a change in copy or graphics on the sign face of the sign);
  - (b) Structurally altered so as to extend useful life;
  - (c) Expanded;
  - (d) Relocated, except in compliance with this Section; or
  - (e) Reestablished after damage or destruction of more than 50 percent of the replacement value of the same type of sign at the time of such damage or destruction. Any damage to a nonconforming sign that is not repaired constitutes damage or destruction for purposes of this Subsection, and that damage shall be cumulative.

## 7.2: Enforcement

- (a) **Authority.** The Planning Department, Building Department, Code Enforcement Officers, and Staff of each department are hereby designated to enforce the terms and provisions of this Ordinance and Sec. 6-29-950, S.C. Code of Laws, 1976, as amended.
- (b) **Compliance.** Compliance with all the procedures, standards, and other provisions of this Ordinance is required. All persons shall obtain all development approvals and permits required by this Ordinance prior to development. Any failure to comply with this Ordinance, or the terms or conditions of any development approval, permit, or other authorization granted in accordance with this Ordinance shall constitute a violation of this Ordinance as provided in this article.

Upon presentation of proper credentials, Staff, as applicable, may enter upon land or inspect any structure to ensure compliance with the provisions of this Ordinance. These inspections shall be carried out during normal business hours unless Staff, as applicable, determines there is a unique circumstance necessitating inspections at another time.

- (c) **Responsibility for Violations.** The owner, tenant, or occupant of any building or land or part thereof and any architect, builder, contractor, agent, or other person who commits, participates in, assists, directs, creates, or maintains any situation that is in violation of the terms and provisions of this Ordinance, may be held responsible for the violation, suffer the penalties, and be subject to the remedies herein provided.
- (d) **Specific Violations.** It shall be a violation of this Ordinance to undertake any development contrary to the provisions of this Ordinance, including but not limited to any of the following:
  - (1) Develop land or a structure without first obtaining all appropriate development approvals and permits.
  - (2) Develop land or a structure without complying with the terms or conditions of all development approvals and permits required to engage in development.
  - (3) Occupy or use land or a structure without first obtaining all appropriate development approvals and permits.
  - (4) Occupy or use land or a structure in violation of the terms or conditions of the development approvals or permits.
  - (5) Subdivide land without first obtaining the appropriate development approvals or permits required to engage in subdivision.
  - (6) Subdivide land without complying with the terms or conditions of the development approvals or permits required to engage in development.
  - (7) Transfer title to any newly created lots or parts of a development unless the development plan or subdivision has received all development approvals or permits required under this Ordinance and an approved plan or plat, if required, has been filed in the appropriate County office.
  - (8) Submit for recording with Berkeley County any subdivision plat or other development plan that has not been approved in accordance with the requirements of this Ordinance.
  - (9) Excavate, grade, cut, clear, or undertake any land disturbing activity without first obtaining the appropriate development approvals and permits, and complying with their terms and conditions.
  - (10) Remove existing trees or other landscaping from a site or parcel of land without first obtaining the appropriate development approvals and permits, and complying with their

terms and conditions, or fail to maintain trees or other landscaping as required by this Ordinance.

- (11) Install, create, erect, alter, or maintain any sign without first obtaining the appropriate development approvals and permits, and complying with their terms and conditions.
- (12) Fail to remove any sign installed, created, erected, or maintained in violation of this Ordinance, or for which the permit has lapsed.
- (13) Create, expand, replace, or change any nonconformity except in compliance with this Ordinance.
- (14) Reduce or diminish the requirements for development, design, or dimensional standards below the minimum required by this Ordinance.
- (15) Increase the intensity or density of development, except in accordance with the standards of this Ordinance.
- (16) Through any act or omission, fail to comply with any other provisions, procedures, or standards as required by this Ordinance.
- (17) Through any act or omission, violate any term, condition of approval, or qualification placed by a decision-making body or person on a development approval or permit.
- (18) Violate any lawful order issued by any decision-making body or person in accordance with this Ordinance.
- (19) Obtain a development approval or permit through false or misleading information.
- (20) Obscure or obstruct a notice required to be posted or otherwise given in accordance with this Ordinance.

**(e) Remedies and Penalties**

- (1) Staff may issue a notice of zoning violation to a person (i.e., any owner, tenant, or occupant of any building or land or part thereof and any architect, builder, contractor, agent, or other person) who commits a zoning violation or allows a zoning violation to be committed on real estate in which the person has a possessory interest. The notice of zoning violation may be served by: personal service; certified mail, return receipt requested; registered mail; or, by posting such notice in a conspicuous place on the lot where the violation occurs, and shall serve as notice that a zoning violation has been committed;
- (2) The remedies provided for violations of this Ordinance, whether civil or criminal, shall be cumulative and in addition to any other remedy provided by law, and may be exercised in any order.
- (3) Each day of continued violation of this Ordinance shall be considered a separate violation for purposes of computing cumulative civil or criminal penalties.
- (4) On behalf of the City, and in accordance with this section, responsibility for enforcement, Staff may take any one or more of the following actions as a remedy for any violation of this Ordinance:
  - (a) Withhold any pending or subsequent development approvals or permits on subject properties associated with the violations, required by this Ordinance;
  - (b) Issue stop work orders against any work undertaken by any person not having a proper development approval or permit required by this Ordinance;
  - (c) Issue stop work orders against any actions taken in violation of this Ordinance;
  - (d) Revoke a development approval or permit if:

- (1)** There is a failure to comply with the approved development approval, permit, plans, specifications, or terms or conditions required under the development approval or permit;
  - (2)** The development approval or permit was procured by false representation; or
  - (3)** The development approval or permit was issued in error;
- (e)** Bring an action for an injunction (or, in appropriate cases, for mandamus) to prevent the violation or to prevent the occupancy or use of any site or structure involved in the violation;
- (f)** Bring an action for injunction or mandamus to abate a violation;
- (g)** Prosecute the violation as a misdemeanor; or
- (h)** Take any other action at law or in equity to prevent or remedy any violation, or otherwise enforce the provisions of this Ordinance.
- (i)** Any person violating any provision of this Ordinance shall be guilty of a misdemeanor and shall be subject to Sec. 10.99 of the Code of Ordinances.
- (j)** Nothing contained in this subsection shall prevent the City from taking such other lawful action as is necessary to prevent or remedy any violation.

## Section Eight: Definitions & Measurements

### 8.1: Rules of Interpretation

- (A) Definitions.** Whenever a defined word appears in this Ordinance, its meaning is as set forth in this article. Words not defined in this Ordinance are interpreted in accord with their usual dictionary meaning and customary usage.
- (B) Current Versions and Citations.** All references to other regulations or manuals in this Ordinance refer to the most current version and citation for those regulations or manuals, unless expressly indicated otherwise. When the referenced regulations or documents have been repealed and not replaced by other regulations or manuals, this Ordinance’s requirements for compliance are no longer in effect.
- (C) Text and Graphics.** Illustrations, diagrams, and flowcharts are included in this Ordinance to illustrate the intent and requirements of the text. In the case of a conflict between the text and any illustration, diagram, or flowchart, the text controls.
- (D) Fractions.** Except as otherwise noted, any fraction greater than or equal to 0.5 will be rounded up to the nearest whole number. Any fraction less than 0.5 will be rounded down to the nearest whole number.
- (E) Interpretation of Terms of Words.** The language of this Ordinance shall be interpreted in accordance with the following regulations.
- (1)** The word “person” includes a firm, association, organization, partnership, trust, limited liability company, corporation, or other legal entity, as well as an individual.
  - (2)** The present tense includes the future tense, the singular number includes the plural, and the plural number includes the singular, in each case, if the context so requires.
  - (3)** The words "shall," "must," "should" and "will" are mandatory, establishing an obligation or duty to comply with the particular provision. The word "may" is permissive.
  - (4)** The words “used” or “occupied” include the words “intended,” “designed,” “constructed,” “altered,” or “arranged” to be used or occupied.
  - (5)** The word “lot” includes the words “plot,” “tract,” or “parcel.”
  - (6)** The terms “standards,” “regulations,” and “requirements” are used to mandate a specific course of action or built outcome.
  - (7)** Section headings are provided for ease of use and organization, and shall not be interpreted as regulatory.
- (F) Conjunctions.** Where a regulation involves two or more items, conditions, provisions, or events connected by the conjunction “and,” “or,” or “either ... or,” the conjunction shall be interpreted as follows:
- (1)** “And” indicates that all the connected items, conditions, provisions, or events shall apply.
  - (2)** “Or” indicates that the connected items, conditions, provisions, or events may apply singly or in any combination.
  - (3)** “Either ... or” indicates that all the connected items, conditions, provisions, or events shall apply singly but not in combination.



## 8.2: Definitions

- A -

**Abandoned.** A condition that exists after a voluntary act or failure to act by the owner of a nonconforming use which evidences that the owner neither claims nor retains the right to exercise the nonconforming use.

**Access.** The manner in which ingress and egress is provided to a lot from a public right-of-way along said lot.

**Accessory Dwelling Unit.** An ancillary or secondary living unit to a single-family detached dwelling use that has a separate kitchen, bathroom, and sleeping area, existing either within the same structure, or on the same lot, as the primary dwelling unit. For purposes of determining maximum density, an accessory dwelling unit shall not count as a dwelling unit.

**Accessory (Structure, Building, or Use).** A subordinate structure, building, or use that is customarily associated with, and is appropriately and clearly incidental and subordinate in use, size, area, impact, and height to the primary structure, building, or use, and is located on the same lot as the primary building, structure, or use.

**Adjacent.** A parcel of land that shares all or part of a common lot line or boundary with another parcel of land, or a parcel of land that would abut another parcel of land, but for the fact a street or right-of-way divides the parcels.

**Administrative Adjustment.** Minor modifications of selected zoning standards authorized by the Zoning Administrator.

**Administrative Lot Line Adjustment.** The process of allowing for an adjustment of a lot line or lines, and easements, as shown on a recorded subdivision, which does not affect any street layout, whether existing or proposed; and does not increase the total number of lots within the area proposed to be replatted.

**Alley.** A right-of-way generally used as a secondary means of public access to a lot otherwise abutting upon a street and not intended for traffic other than public services and circulation to and from said lot.

**As-Built Drawings.** The approved construction plans properly revised to graphically depict the location, size and other pertinent details of the actual installation of improvements (water, sewer, storm drainage, and streets).

**Authorized Agent.** Any party duly authorized in writing by the Owner of a subject lot to act on the Owner's behalf with respect to any development petition, including, but not limited to, a petition for zone map change; platting of a subdivision; development plan approval; variance; or vacation of land in a plat.

- B -

**Berm.** A man-made landscape feature generally consisting of a linear, raised mound of soil covered with grass lawn or other permanent, living ground cover. Temporary soil stockpiles and retaining walls are not berms.

**Block.** A tract of land bounded by streets, or by a combination of streets and public parks, cemeteries, railroad rights-of-way, water bodies, or municipal boundary lines.

**Block Face.** The frontage of a block, which may contain one or more lots, along one side of a public or private street between intersections.

**Board of Zoning Appeals.** The Goose Creek Board of Zoning Appeals.

**Bollard Lamp.** An outdoor luminaire that is a short (usually about 2-4 feet in height) post with the light source located at or near the top.

**Buffer.** A landscape planting, fence, and/or other component used to provide screening of incompatible uses.

**Buildable Area.** The area of a lot remaining after the minimum setbacks and lot size requirements of this Ordinance have been met and in which development may occur subject to compliance with all applicable development standards.

**Building.** Any structure having a roof supported by columns or walls and intended for the shelter, housing, or enclosure of any individual, animal, process, equipment, goods, or materials of any kind or nature.

**Building Coverage.** The total ground area within the lot or project covered by the primary structure plus any accessory structures with a roof.

**Building Line.** A line parallel to any front, corner, side, or rear lot line which passes through the nearest point of any building.

**Building Official.** The individual having the responsibility for the interpretation, administration, and enforcement of Building Codes and their related programs.

**Building Permit.** A permit issued by the City of Goose Creek Building Official in compliance with the terms and provisions of this Ordinance and the Building Code.

- C -

**Caliper.** The standard for trunk diameter measurements of nursery stock.

**Certificate of Occupancy.** A certificate issued by the Building/Planning Department authorizing an occupancy under the local building codes and ordinances of the City of Goose Creek, South Carolina.

**Characterized By.** For purposes of Sexually-Oriented Businesses, describing the essential character or quality of an item. No business shall be classified as a sexually oriented business by virtue of showing, selling, or renting materials rated NC-17 or R by the Motion Picture Association of America.

**Circuit Court.** The Circuit Court of Berkeley County, South Carolina.

**City.** The City of Goose Creek, South Carolina.

**City Administrator.** The City Administrator of the City of Goose Creek, South Carolina.

**City Engineer.** The City Engineer of the City of Goose Creek, South Carolina.

**City Council.** The City Council of the City of Goose Creek, South Carolina.

**Clear Cutting.** The mass removal of trees from a property, whether by cutting or other means.

**Commercial Timber Operation.** Activities occurring on tracts of land five acres or more in size devoted to the production of marketable forest products through generally accepted silvicultural practices including, but not limited to, harvesting, site preparation, and regeneration.

**Communication Tower.** A communication tower is a guy-wire communication tower, a lattice communication tower, or a monopole communication tower only.

**Comprehensive Plan.** The Comprehensive Plan adopted by the City of Goose Creek, South Carolina.

**Condominium.** A building, group of buildings, or portion thereof, in which units are owned individually, and the structure, common areas, or facilities are owned by all the owners on a proportional, undivided basis.

**Conforming.** The state of being in compliance with the permitted use or development standards regulations of the district to which the real estate is zoned pursuant to this Ordinance.

**Construction.** The erection of any building or structure or any preparations (including land-disturbing activities) for the same.

**Construction plan.** The maps of drawings accompanying a subdivision plat or plan and showing specific location and design of improvements to be installed in the subdivision in accordance with the requirements of this chapter as a condition of the approval of the plat or plan.

**Contiguous.** Abutting directly or immediately adjacent to a boundary or separated only by a right-of way or water body.

**County.** Berkeley County, South Carolina.

- D -

**Development Plan.** Specific plans for a lot(s) filed in connection with a development review procedure. Development plans may include, but are not limited to, a site plan, landscape plan, building elevations, signs, and other plans which are reasonably necessary to depict or describe certain information and data as required by this Ordinance.

**Diameter-at-breast-height (DBH).** The diameter of a tree measured in inches 54 inches above the ground. If the tree splits into multiple trunks at a height below 54 inches, but above the ground, the diameter is measured at the narrowest point beneath the split.

**District.** Any zoning district or overlay district applicable to a section of the territory within the jurisdiction of this Ordinance.

**District, Zoning.** A section of the territory within the jurisdiction of this Ordinance for which uniform regulations over the erection, construction, reconstruction, alteration, repair, or use of buildings, structures or land, including, but not limited to permitted uses, height, area, size, and intensity of use of

buildings, structures, land, and open spaces about buildings or structures, are established by this Ordinance.

**District, Overlay.** A section of the territory within the jurisdiction of this Ordinance in which additional requirements are imposed on certain properties within one or more underlying zoning district.

**Driveway.** A vehicular lane within a lot, or shared between two or more lots, typically providing access from a street or alley to a garage or other parking area.

**Dwelling.** Any building or part of building designed, occupied or intended for human occupancy, not to include a hotel or motel, lodging house, hospital or other accommodation used more or less for transient occupancy

**Dwelling Unit.** Any dwelling designed, occupied or intended for occupancy by a single-family unit. A structure or part of a structure shall be considered a dwelling unit where any one of the following elements are proposed or present:

- (1) A full bath, except where (a) the full bath is the primary use of the structure, and (b) no other area of the structure may be readily inhabited (i.e. a stand-alone bath house);
- (2) A range, oven, stove, broiler, or other like cooking appliance generally designed for permanent installation;
- (3) A separate power meter, except where the Building Official has determined that power could not be safely supplied from an existing meter; or
- (4) A separate water meter or connection to a well.

- E -

**Easement.** A grant by a property owner to an individual or other legal entity, the general public, and/or public utility or utilities for the use of land for a specifically stated purpose or purposes. The ownership of the land underlying the easement area is retained by the property owner.

**Electric Vehicle Charging Station.** A vehicle parking space served by an electrical component assembly or cluster of components assemblies (battery charging station) designed and intended to transfer electric energy by conductive or inductive means from the electric grid or other off-board electrical source to a battery or other energy storage device within a vehicle that operates, partially or exclusively, on electric energy.

**Escort.** For purposes of Sexually-Oriented Businesses, a person who, for consideration, agrees or offers to act as a companion, guide or date for another person, or who agrees or offers to privately model lingerie or to privately perform a striptease for another person.

**Establish or Establishment.** For purposes of Sexually-Oriented Businesses, any of the following:

- (1) The opening or commencement of any sexually oriented business as a new business;
- (2) The conversion of an existing business, whether or not a sexually oriented business, to any sexually oriented business;
- (3) The addition of any sexually oriented business to any other existing sexually oriented business; or
- (4) The relocation of any sexually oriented business.

- F -

**Family.** An individual; two or more persons related by blood, marriage, or adoption; or a group of three or fewer individuals not related by blood, marriage, or adoption, living together in a dwelling unit as a single housekeeping unit.

**Final plat.** The final map of all or a portion of a subdivision that is presented for final approval.

**Floor Area, Gross.** The total number of square feet of floor space within the exterior walls of a building.

**Floor Space.** For purposes of Sexually-Oriented Businesses, the floor area inside an establishment that is visible or accessible to patrons for any reason, excluding restrooms.

**Full Cut-Off.** A light fixture constructed and installed in such a manner that all light emitted by it, either directly from the lamp (bulb) or a diffusing element, or indirectly by reflection or refraction from any part of the fixture, is projected below the horizontal plane of the fixture.

- G -

**Grand Tree.** Trees at least 24 inches DBH, excluding sweet gum and invasive species.

**Grand Tree Stand.** A contiguous grouping of trees that has been determined to be of value by the zoning administrator. Determination is based on any of the following criteria: maturity (even-aged); purity of species composition; rare or unusual nature of the species; historical significance; or exceptional aesthetic quality.

- H -

**Home Occupation.** An occupation, profession or trade customarily and commonly carried out by an occupant in a dwelling unit as a secondary use which is clearly incidental and subordinate to the residential character of the dwelling unit.

- I -

**Influential Interest.** For purposes of Sexually-Oriented Businesses, any of the following:

- (1) The actual power to operate the sexually oriented business or control the operation, management or policies of the sexually oriented business or legal entity which operates the sexually oriented business,
- (2) Ownership of a financial interest of 30 percent or more of a business or of any class of voting securities of a business, or
- (3) Holding an office (e.g., president, vice president, secretary, treasurer, managing member, managing director, etc.) in a legal entity which operates the sexually oriented business.

**Irrigation System.** A permanent underground piping and distribution system designed using industry standard methods to provide efficient water coverage over a landscaped area.

- J -

- K -

- L -

**Land development.** A change in land characteristics through redevelopment, construction, subdivision into parcels, condominium complexes, public and institutional projects, apartment complexes, commercial parks, shopping centers, industrial parks, manufactured home parks or similar developments for sale, lease or any combination of owner and rental characteristics.

**Landscaping Plan.** A plan, which may be associated with a subdivision, site plan, parking plan, or other plan or application for a development approval or permit, that shows the placement of trees, shrubs, ground cover, and affiliated structures and improvements on a site, and includes specifications, species, quantities, and installation.

**Legally Established.** The condition of being in compliance with all applicable development regulations at the time of recording, construction or erection of a lot, building, structure, use, or sign.

**Licensee.** For purposes of Sexually-Oriented Businesses, a person in whose name a license to operate a sexually oriented business has been issued, as well as the individual or individuals listed as an applicant on the application for a sexually oriented business license.

**Loading Area.** Any area maintained and intended for the maneuvering and temporary parking of vehicles while transferring goods or materials to and from a facility. Loading area includes the loading space and maneuvering area required to enter the loading space.

**Lot.** A piece, parcel, plot, or tract of land designated by its owner or developer to be used, developed, or built upon as a unit under single ownership or control and may consist of a single lot of record or a combination of complete lots of record, and/or an area of land clearly defined by plat or metes and bounds description duly recorded with the Register of Deeds.

**Lot Area.** The total area of a lot bounded on all sides by any front, corner, side, or rear lot line, provided, however, lot area shall not include any area lying within the right-of-way of any public or private street.

**Lot, Corner.** A lot abutting two or more streets at their intersections. A lot abutting on a curved street shall be considered a corner lot if straight lines drawn from the foremost point of the lot lines to the foremost point of the lot (or an extension of the lot where it has been rounded by a street radius) meet at an interior angle of less than 135 degrees.

**Lot, Depth.** A mean horizontal distance between the front and rear lot lines, measured in the general direction of its side lot lines.

**Lot, Double Frontage.** A lot abutting two parallel streets, or abutting two streets which do not intersect at the boundaries of the lot. A corner lot shall not be considered having double frontage unless it has frontage and access on three or more streets.

**Lot, Flag.** An irregularly shaped lot with a limited amount of street frontage and only a thin strip of land, often consisting primarily of a driveway, connecting the street to a wider part of the lot. On a flag lot, only the wider portion of the lot is used to measure lot width.

**Lot Line, Front.** The lot line separating a lot from an abutting primary street or limited access highway.

**Lot, Frontage.** Any side of a lot adjacent to a street shall be considered frontage, and yards shall be

provided upon that basis. The phrase "street frontage" shall be interpreted to have the same meaning as the phrase "lot frontage."

**Lot, Interior.** A lot which is not a corner lot or a double frontage lot.

**Lot Line.** The line of separation of a lot from any abutting public right-of-way or adjoining lot.

**Lot, Multiple Frontage.** A lot abutting three or more streets or public open spaces.

**Lot, Non-Frontage.** A lot with no frontage that is interior to a development.

**Lot Line, Rear.** A lot line which is opposite and most distant from the front lot line.

**Lot Line, Side.** Any lot line not designated as a front lot line, corner lot line, or rear lot line.

**Lot, Width.** The distance between straight lines connecting front and rear lot lines at each side of the lot.

- M -

**Mixed-Use Development.** A tract of land or structure developed for both residential and nonresidential uses. Such uses may be vertically integrated within a multi-story building or horizontally integrated within a single-story building or on a lot or development site.

- N -

**Nonconforming.** The state of not being in compliance with the permitted use, district regulations, or standards of the district to which the real estate is zoned pursuant to this Ordinance.

**Nonconforming, Legally Established.** Any continuous, lawfully established land use, lot, feature, building, or structure erected, constructed, commenced: (a) prior to the time of adoption, revision, or amendment of this Ordinance but which fails by reason of such adoption, revision, or amendment to conform to the present requirements of the district; (b) pursuant to a granted variance; or, (c) prior to a right-of-way acquisition or access rights acquisition by a governmental entity but which fails by reason of such right-of-way acquisition or access rights acquisition by a governmental entity to conform to the present requirements of the district.

**Nudity.** The showing of the human male or female genitals, pubic area, vulva, or anus with less than a fully opaque covering, or the showing of the female breast with less than a fully opaque covering of any part of the nipple and areola.

- O -

**Occupancy.** The use to which a building or premises is devoted.

**Off-site.** Any premises not located within the area of the property to be subdivided and/or developed whether or not in the same ownership of the applicant for subdivision and/or development approval.

**Off-Street.** Parking spaces that are located completely within the boundaries of the lot, and completely off of public or private rights-of-way or alleys or any interior surface access easement for ingress and egress.

**Open Space.** Any property designated, dedicated, or developed for use as a park, civic space, or outdoor open space for passive and active forms of recreation.

**Operator.** For purposes of Sexually-Oriented Businesses, any person on the premises of a sexually oriented business who causes the business to function or who puts or keeps in operation the business or who is authorized to manage the business or exercise overall operational control of the business premises. A person may be found to be operating or causing to be operated a sexually oriented business regardless of whether that person is an owner, part owner, or licensee of the business.

**Owner.** Any person, group of persons, firm or firms, corporation or corporations, or any other legal entity having legal title to or sufficient proprietary interest in the land sought to be developed under these regulations.

- P -

**Parking Area.** An outdoor area containing off-street parking, including any appurtenant driving areas, such as aisles and driveways.

**Parking Lot.** An area used for the parking of motor vehicles with 4 or more spaces.

**Permitted Use.** The use of land or the use of a building or structure on land which is allowed, either as a matter of right or under limited conditions (i.e., as a special exception, accessory use, home occupation, or temporary use) in the district applicable to the land.

**Planned Development.** A zoning district in which a variety of housing types and/or related commercial facilities are accommodated in a pre-planned environment. More flexible standards, such as lot sizes and setbacks, may be exercised in a planned development zoning district than those restrictions that would normally apply under regular zoning districts.

**Planning Commission.** The Planning Commission of City of Goose Creek, South Carolina.

**Planning Official.** The Staff person or their authorized representative responsible for the preparation and administration of the Comprehensive Plan, plan implementation ordinances, review and approval of permits required by this Ordinance, land development regulations, and provides Staff directions and assistance to the Planning Commission, Board of Zoning Appeals. May be known as Zoning Administrator, City Planner, or other title given by the City Administrator.

**Preliminary Plat.** The preliminary drawing or drawings indicating the proposed manner or layout of the subdivision to be submitted for approval after sketch plan.

**Premises.** For purposes of Sexually-Oriented Businesses, the real property upon which the sexually oriented business is located, and all appurtenances thereto and buildings thereon, including, but not limited to, the sexually oriented business, the grounds, private walkways, and parking lots and/or parking garages adjacent thereto, under the ownership, control, or supervision of the licensee, as described in the application for a sexually oriented business license.

**Primary Building.** The building in which the principal permitted use of the lot is conducted.

**Principal Structure.** A structure or building having significant or primary use and justifying its own utilization (such as a dwelling or office building) as contrasted to accessory structures which are incidental



or subordinate to primary structures and do not alone justify their utilization (such as a tool shed or auto garage used in conjunction with a dwelling). Certain structures may be either principal or accessory, depending upon utilization.

**Principal Use.** A permitted use of land or a permitted use of a building or structure on land which is allowed as a matter of right in the district applicable to the land, subject only to compliance with the development standards applicable to that district.

**Private streets.** A privately owned and maintained access. The City of Goose Creek shall accept no responsibility for any upkeep or replacement of private streets or ancillary infrastructure, to include sidewalks. A procedure or covenant shall be in place to cover all future costs involved in maintenance or replacement costs.

**Protected Tree.** Trees at least eight inches DBH, excluding sweet gum trees and invasive species.

**Public Hearing.** A meeting that is open to the public and advertised in advance as required by S.C. Code and this Ordinance, at which members of the public are allowed to speak on the subject of the public hearing.

- Q -

- R -

**Register of Deeds.** The Register of Deeds for Berkeley County, South Carolina.

**Regularly.** For purposes of Sexually-Oriented Businesses, the consistent and repeated doing of an act on an ongoing basis.

**Right-of-Way.** Specific and particularly described land, property, or interest therein devoted to and subject to lawful use, typically as a thoroughfare for passage of pedestrians, vehicles, or utilities, as set forth in a written grant, declaration, or conveyance that is pre-existing or newly dedicated by the property owner to a private land owner or a public entity and accepted by the private or public entity, and recorded in the Register of Deeds Office.

- S -

**S.C. Code or South Carolina Code.** The Code of Laws of the State of South Carolina.

**SCDHEC.** South Carolina Department of Health and Environmental Control.

**Screening.** Any of the types of landscaping consisting of planted vegetation, walls, fences, earthen berms and any appropriate combinations of these elements as defined and required under the landscaping provisions of the Goose Creek Zoning Chapter.

**Semi-Nude or Semi Nudity.** The showing of the female breast below a horizontal line across the top of the areola and extending across the width of the breast at that point, or the showing of the male or female buttocks. This definition shall include the lower portion of the human female breast, but shall not include any portion of the cleavage of the human female breasts exhibited by a bikini, dress, blouse, shirt, leotard, or similar wearing apparel provided the areola is not exposed in whole or in part.

**Setback.** The distance measured perpendicularly from the lot line to the closest point of the building facade, structure, sign structure, parking area, or any other permanent improvement.

**Sexual Device.** Any three-dimensional object designed for stimulation of the male or female human genitals, anus, buttocks, female breast, or for sadomasochistic use or abuse of oneself or others and shall include devices commonly known as dildos, vibrators, penis pumps, cock rings, anal beads, butt plugs, nipple clamps, and physical representations of the human genital organs. Nothing in this definition shall be construed to include devices primarily intended for protection against sexually transmitted diseases or for preventing pregnancy.

**Shrub.** A woody plant, usually maturing at less than 12 feet, having several permanent stems, instead of a single trunk.

**Sidewalk.** A paved area within or adjacent to the public right-of-way running generally parallel to the street for the purposes of pedestrian travel and to facilitate pedestrian access to adjacent streets, buildings, and land.

**Site Plan.** A plan to ensure that the layout and general design of a proposed development complies with the standards of this Ordinance and all other applicable City regulations.

**Site Specific Development Plan.** Those documents that comprise a complete application for a zoning permit, certificate of zoning compliance, variance, special exception, planned development, or other similar approval that authorizes the developer or landowner to proceed with investment in grading, installation of utilities, streets, and other infrastructure, and to undertake other significant expenditures necessary to prepare for application for a building permit. A sketch plan is not a site specific development plan.

**Sketch Plan.** A generalized map prepared by the developer that shows the development concept for a major subdivision. Its purpose is to serve as a basis for the development of a preliminary plat.

**Special Exception.** The use of land or the use of a building or structure on land which is allowed in the district applicable to the land only through the grant of a special exception by the Board of Zoning Appeals.

**Specified Anatomical Areas.** (1) Less than completely and opaquely covered: human genitals, pubic region; buttock; and female breast below a point immediately above the top of the areola; and (2) Human male genitals in a discernibly turgid state, even if completely and opaquely covered.

**Stop Work Order.** An order directing the person responsible for the development of land to cease and desist all or any portion of the activity which violates the provisions of this Ordinance.

**Street.** A public thoroughfare designed to provide the principal means of access to abutting property, or designed to serve as a roadway for vehicular travel, or both, but excluding alleys.

**Street, Primary.** The street on which the parcel's front lot line abuts and address is platted.

**Street, Secondary.** The street that intersects with the Primary Street on which the parcel's corner lot line abuts.

**Structure.** Anything constructed or erected, the use of which requires location on the ground, or attachment to something having a fixed location on the ground. Among other things, structures include buildings, mobile homes, fences, walls, parking areas, loading areas, towers, antenna, and signs.

**Subdivision.** Any division of a tract or parcel of land into two or more lots, building sites, or other divisions for the purpose, whether immediate or future, of sale, lease, or development— including any division of land involving a new street or change in existing streets, the alteration of any streets or the establishment of any new streets within any subdivision previously made and approved or recorded according to law, any re-subdivision involving the further division or relocation of lot lines of any lot or lots within a subdivision previously made and approved or recorded according to law, and the combination of record lots— provided, however, that the following are excepted from this definition:

- (1) The combination or recombination of portions of previously platted lots where the total number of lots is not increased and the resultant lots are equal to the standards of this Ordinance;
- (2) The division of land into parcels of five (5) acres or more where no new street is involved and plats of these exceptions are received as information by the City, which shall indicate that fact on the plats;
- (3) The combination or recombination of entire lots of record where no new street or
- (4) change in existing streets is involved; and
- (5) The partition of land by court decree.

**Substantial Enlargement of a Sexually-Oriented Business.** The increase in floor areas occupied by a sexually-oriented business by more than 25 percent.

- T -

**Temporary Use.** A land use established for a limited and fixed period of time with the intent to discontinue such use upon the expiration of the time period.

**Traffic Impact Analysis.** A specialized engineering study that forecasts, describes, and recommends mitigation measures for the on-site and off-site traffic impacts of a proposed development on the existing and future multi-modal transportation network.

**Transfer of Ownership or Control of a Sexually oriented Business.**

- (1) The sale, lease or sublease of a sexually-oriented business;
- (2) The transfer of securities which constitute an influential interest in a sexually-oriented business, whether by sale, exchange, or similar means; or
- (3) The establishment of a trust, gift or other similar legal device which transfers the ownership or control of a sexually-oriented business, except for transfer by bequest or other operation of law upon the death of the person possessing the ownership or control.

**Tree.** A self-supporting woody perennial plant with a trunk diameter of at least two inches measured at six inches above ground level, with a mature height of at least 12 feet, and usually having one main stem or trunk and many branches.

- **Canopy Tree:** A tree that has an expected height at maturity greater than thirty (30) feet and produces shade because it has a crown that is oval, round, vase-shaped, or umbrella-shaped; also known as a shade tree.
- **Specimen Tree:** a particularly impressive or unusual example of a species due to its size, shade, age, or any other trait that epitomizes the character of the species.
- **Understory Tree:** An evergreen or deciduous tree with a mature height of over fifteen (15) feet but no greater than twenty-five (25) feet.

**Tree Protection Zone.** The minimum area beneath a tree which should be left undisturbed in order to preserve a sufficient root mass to give a tree a reasonable chance of survival.

**Tree Replacement Schedule.** A plan showing the location, species and sizes of all replacement trees; and a table listing removed applicable protected, significant, and historical trees, as noted in this section, with total replacement caliper inches required.

**Tree Survey.** A survey completed by a registered land surveyor, usually as part of a site plan, of the location, size (as DBH), and species of the existing trees on a site. For purposes of this Ordinance, this survey shall include grand trees, trees of eight (8) inches or greater DBH in any protected zones, and any other trees identified to meet the required density factor for the site. A tree survey may be verified by on-site viewing by City Staff authorized to perform the verification.

**- U -**

**Use.** The purpose or activity for which land, buildings, or structures are designed, arranged, or which land, buildings, or structures are occupied or maintained.

**Use, Permitted.** See Permitted Use.

**Utilities.** Consist of any or all utility services to a subdivision or other land development including, but not limited to, water, electricity, telephone, cable television, gas, sanitary sewerage and storm sewers, whether these utilities are supplied by a private individual or company, or a governmental entity.

**- V -**

**Vacant.** A structure or lot that is not occupied or otherwise used for an allowed zoning activity.

**Variance.** Permission granted by the Board of Zoning Appeals to depart from the literal requirements of this Ordinance.

**- W -**

**Walkway.** A defined pedestrian way, typically improved with concrete or asphalt, which provides for pedestrian movement on private property. A walkway may or may not be located in a pedestrian easement.

**- X -**

**- Y -**

**Yard, Established.** An open space, unobstructed to the sky, with the exception of permitted encroachments, extending fully across the lot while situated between the front, corner, side, or rear lot line and an established front, corner, side, or rear building line.

- Z -

**Zoning Administrator.** The City employee to whom the City Administrator has delegated the responsibility of administering and enforcing all provisions of this Ordinance. The Zoning Administrator is the person referred to as “Zoning Administrator” in the South Carolina Local Government Comprehensive Planning Enabling Act of 1994 (S.C. Code § 6-29-310 et seq.).

**Zoning District.** An area delineated on the Official Zoning Map within which a prescribed set of use requirements and development standards are applied to various types of development.

### 8.3: Measurements

**(A) Building Height.** The height of a building shall be determined by measuring from the average finished ground elevation at the base of the structure to the highest point of the roof of the structure. Spires, belfries, cupolas, domes, chimneys, elevator housings, water tanks, ventilators, skylights, mechanical equipment and appurtenances, and similar rooftop structures or structural elements not intended for human occupancy shall be excluded.

**(B) Density (Dwelling Units per Acre)**

**(1)** This is calculated by taking the total property area divided by the number of units. For example: if a ten-acre property contains 40 residential lots, the gross density is 4 units per acre ( $40\text{-units}/10\text{-acres} = 4\text{ units/acre}$ ). For purposes of determining maximum net density, an accessory dwelling unit shall not count as a dwelling unit.

**(2)** Maximum density standards apply only to development comprised of dwelling uses (e.g., household living uses). For a mixed-use development containing dwelling units and nonresidential principal uses, net density shall be determined by dividing the total number of dwelling units located or proposed on the lot by that portion of the net lot area allocated to the dwelling uses (and not allocated to nonresidential or non-dwelling uses).

**(C) Impervious Surface Ratio.** Impervious Surface Ratio shall mean the maximum proportion of a site that may be occupied by surfaces that do not absorb water.

**(D) Lot Area.** Lot area shall be determined by measuring the total horizontal land area (in acres or square feet) within the lot lines of the lot, excluding public street rights-of-way and private street easements. For purposes of determining density or lot coverage, any part of the net lot area dedicated as recreation area, park, greenway, or other public open space in conjunction with or part of development approval in accordance with this Ordinance shall continue to be considered part of the lot area of the development site.

**(E) Lot Width.** Lot width means the distance between straight lines connecting front and rear lot lines at each side of the lot, measured across the rear of the required front yard. The width between side lot lines where they intersect with the street line shall not be less than 80 percent of the

minimum lot width, and in the case of lots fronting on a cul-de-sac, the width between side lot lines at their foremost points shall not be less than 20 feet.

**(F) Setbacks**

- (1)** The area defined by a minimum setback is a required front, side, or rear yard (as appropriate).
- (2)** The front of an interior lot shall be construed to be the portion nearest the street. For the purpose of determining yard requirements on corner lots and through lots, all sides of a lot adjacent to streets shall be considered frontage, and yards shall be provided upon that basis taking into account any allowed reduction.
- (3)** In the case of through lots, front yards of the required depth shall be provided on all frontages.
- (4)** For non-frontage, double frontage, and multiple frontage lots, the Zoning Administrator may determine which lot lines shall be considered front, corner, side, or rear based on the context of the development.
- (5)** If the average front yard on improved yards located on the same block face and in the same zoning district is less than the minimum required front yard, the minimum required front yard, applicable to the lot, may be reduced to such average.
- (6)** Steps and open porches without roofs may encroach into any required minimum yard within five feet of an adjoining property line. Eaves, cornices, gutters, chimneys and other minor architectural features may extend up to 18 inches from the main portion of a building into any required minimum yard.

**Section Nine: Form, Design & Operational Standards**

**(A) Intent.** To provide landowners, developers, architects, builders, business owners, and others with a clear and equitable set of parameters for quality development.

**(B) Design District Overlay Standards**

- (1) Red Bank Design Overlay**
- (2) Central Creek Design Overlay**

**(C) Goose Creek Townhome Design Standards.** Design Standards shall apply for this use in any zoning district.

**(D) Goose Creek Multi-Family Design Standards.** Design Standards shall apply for this use in any zoning district.

**(E) Fences & Walls.** A fence or wall shall not unreasonably impede visibility of street traffic from vehicles or exiting driveways. A fence or wall shall not extend into a street intersection sight area. Gates shall not swing outward over a sidewalk or into the right-of-way. Nothing in this Section shall be construed to prevent the installation of temporary fencing to protect existing trees, limit sedimentation, or control erosion. Hazardous fences and fences constructed of fabric materials, fiberboard, garage door panels, plywood, rolled plastic, or vinyl or plastic tarps are prohibited. A fence or wall located in a required yard shall comply with the height standards. Chain link fencing shall not be permitted in the front or secondary front yard in residential districts. The Building Official may require the manufacturer’s design and standards to be established in certain cases.

MAXIMUM FENCE OR WALL HEIGHT IN REQUIRED YARDS	
REQUIRED YARD	MAXIMUM HEIGHT OF FENCE OR WALL
Side or rear yard	7 feet
Second front yard on corner lot	4 feet
Front yard, other than second front yard on corner lot	4 feet
NOTES: [1] A retaining wall may exceed the maximum heights in this table if it does not unreasonably impede visibility of street traffic from vehicles exiting driveways. [2] The Zoning Administrator may permit a fence up to 6 feet in height in second front yard on a corner lot, if adjacent structures have a similar setback. [3] Fence posts and wall columns may extend above the maximum fence heights by 36 inches, provided no part of a fence or wall shall have a height greater than eight feet.	

**(F) Exterior Lighting.** All exterior luminaries, including security lighting, shall be full cut-off fixtures that are directed downward. In no case shall lighting be directed above a horizontal plane through the lighting fixture. Lighting shall be designed so that excessive light spillage and glare are not directed at adjacent lands, neighboring areas, and motorists. Review for compliance with the standards shall occur with plan review and/or an application for planned development. Lighting

for public art, regulatory, monuments, Zoning Administrator approved temporary uses, and holiday display, shall be exempt.

MAXIMUM HEIGHT FOR EXTERIOR LIGHTING	
BASE ZONING DISTRICT	MAXIMUM HEIGHT
Residential	16 feet
Commercial/Mixed Use	20 feet
Industrial	30 feet
Within 100 feet of a Residential District	16 feet
Approved athletic field lighting	95 feet
*Athletic field lighting shall be extinguished no later than 11:00 PM, except to complete a game in progress.	

**(G) Visibility Triangle.** The space between three and eight feet in height, maintained clear of objects such as hedges, fences, and other obstructions for visibility purposes, located directly above the triangle formed by a line connecting intersecting property lines at rights-of-way or sections of driveway at rights-of-way at the following distances:

- (1) 12 feet at residential and commercial driveways; and
- (2) 25 feet at intersecting property lines at rights-of-way.

**(H) Architectural Design Standards.**

(1) The following standards shall comply within the Village Node, General Commercial, and Employment Campus zoning Districts.

(a) Where district or use specific Design Standards are in place, those standards shall apply.

(2) Site Design

(a) Site considerations. The siting of the building and its accessory elements shall be carefully planned from both a placement and an architectural perspective.

(b) Site improvements shall integrate the architectural forms and the open spaces around them so to enhance the quality of the environment.

(c) Where it is reasonably practical, proposed site improvements (including all structures, features and amenities) shall not impede scenic views and special vistas.

(d) Areas whose physical site conditions make them unsuitable for development shall be set aside as conservation areas or as open space.

(e) Projects that contain other attributes that improve the functional and visual enjoyment of the properties of the city are strongly encouraged.

(f) Wooded sites shall be developed with careful consideration for the site's natural characteristics.

(g) When portions of the woods must be developed, wooded perimeters or the most desirable natural site features shall be protected to retain the visual character of the site.

(h) Isolated pockets of existing trees shall be protected, and used to enhance the site's visual impact.

(3) Architectural theme.



- (a) Proposed structures shall contribute to the image of the city as a unique place of visual character, integrity and quality;
  - (b) New developments shall incorporate the existing natural setting into their overall design concept;
  - (c) In a schematic design, adjacent structures, site design and site densities of the adjacent areas should be incorporated in the design process. If adjacent buildings are of different architectural styles, scales, height, spacing, bulk, proportion, detail, material and color, site and building compatibility of the proposed development may be achieved through materials, plant variations, screens and sight breaks; and
  - (d) The architectural design, color and materials of a proposed structure shall create variation and interest in the built environment by using a mix of building materials, colors and architectural features.
- (4) Architectural interest.**
- (a) Care shall be given to incorporate a mix of quality design elements and materials which will provide architectural interest to the structure and any accessory structures.
  - (b) Building facades shall incorporate facade variations a minimum of every 30 feet, or for buildings larger than 20,000 square feet, a minimum of every 50 feet, incorporating such architectural features as:
    - (1) Storefront bays; wall offsets; columns; pilasters;
    - (2) Changes in materials, colors;
    - (3) Changes in roofline;
    - (4) Changes in plane no less than 12 inches in width and four inches in depth or an equivalent element that subdivides the facade;
    - (5) Recessed windows that are distinguished from the shaft of the building through the use of arches, pediments, mullions and other treatments are encouraged; and
    - (6) Enhanced shadow lines around openings by recessing window frames two inches minimum from face of building.
  - (c) Architectural details that enrich the building's character such as brick molding, quoins, corbels, racking, band courses, soldier bricks, water table, and the like shall be incorporated in the design of the building facade.
  - (d) Colors shall be harmonious, and only compatible accents shall be used. Color combinations of paints or stains shall be complimentary to the proposed structure(s), or provide an improved palette than any existing structure(s) and the adjacent environment. Color and texture for architectural finishes shall be selected to provide visual unity. Unpainted, bright metal, reflective, bright or garish colors, or garish contrasting surfaces are prohibited.
- (5) Building design.**

- (a)** Scale and proportion. The height, width and general proportions of a building shall conform with or be better than other buildings in the area. The scale and massing of a structure shall be a primary consideration. The scale of the project shall not overwhelm any adjacent buildings. All features and details shall be in proportion with the buildings.
- (b)** Building walls shall be subdivided and proportioned using a variety of architectural features to prevent long monotonous facade walls.
- (c)** The building design shall incorporate a definite base, body and cap along the facade.
- (d)** Rear elevations of buildings that are exposed to parking lots and provide an alternate “front-door” should be aesthetically similar to the primary elevation. All sides of the building should exhibit design continuity.
- (e)** Continuous foundation walls are required on all structure(s), preferably of stone-faced, exposed aggregate concrete, vinyl, stucco or brick.
- (f)** Building materials suggest the quality of the environment and promotes a comfortable feeling. Inexpensive building materials create a temporary feeling to the city’s inhabitants. Building materials selected should be durable, attractive, low-maintenance and have natural color. A defined palette of materials will unify the streetscape and encourage the perception of performance.
- (g)** Building additions shall be designed to reflect existing buildings in scale, materials, window treatment and color. A change in scale may require a transitional design element between the addition and the existing building.
- (h)** The following materials are recommended:
  - (1)** Natural materials: wood, brick, terra cotta, stone (cast or cut);
  - (2)** Decorative concrete block (CMU), textured with integral color;
  - (3)** Stucco (cement plaster); decorative;
  - (4)** Fiber cement siding; and
  - (5)** Exterior insulation and finishing system (EIFS) when used above storefront height.
- (i)** The following materials are prohibited:
  - (1)** Vinyl, metal, or aluminum siding;
  - (2)** Exposed concrete masonry units;
  - (3)** Reflective materials that cause glare;
  - (4)** Materials that artificially simulate natural materials;
  - (5)** Diagonal siding; and
  - (6)** Exaggerated swirled stucco.
- (j)** Typically, franchise architecture is generic design for buildings used in multiple locations without consideration for a specific site or climate. It is the intent of these guidelines to create buildings that are sensitive to the community and its environment. While franchise merchants are not discouraged, prototypical design must be carefully modified to represent the character of the community.

